

NOTICE!!

These documents have been scanned!

Do not place un-scanned documents beneath this notice!

Do not remove this notice from this file!

GPO Jacket No. 560-102
Print Order 61540
Rise Business Services, LLC
Job=AZ15 6/5/2019



Box Number= AZ15116



Claim Begin-End: AMC362917-AMC362922

1 Initial Receipt



AZ15116-11

AMC362446-AMC363096

United States Department of the Interior
Bureau of Land Management
 BUSINESS & SUPPORT SVCS DIV
 222 N CENTRAL AVE
 PHOENIX, AZ 85004 -2203
 Phone: (602) 417-9200

Receipt	
No:	973601

Transaction #: 1008499	
Date of Transaction: 10/22/2004	
CUSTOMER:	WESCO MINERALS, LLC 5934 E SANDRA TERRACE SCOTTSDALE, AZ 85254

ENTERED IN COMPUTER

RE 11/10/04

LINE #	QTY	DESCRIPTION	REMARKS	UNIT PRICE	TOTAL
1	6.00	LOCATABLE MINERALS / MINING CLAIMS-NEW, UNADJUDI, ONE OR MORE AUTH NO'S / NEW MINING CLAIM LOCATION FEE \$30 (1993) CASES: AMC362917/\$30.00, AMC362918/\$30.00, AMC362919/\$30.00, AMC362920/\$30.00, AMC362921/\$30.00, AMC362922/\$30.00		- n/a -	180.00
2	6.00	LOCATABLE MINERALS / MINING CLAIMS-NEW, UNADJUDI, ONE OR MORE AUTH NO'S / NEW MINING CLAIM SVC CHG \$10 (1930) CASES: AMC362917/\$10.00, AMC362918/\$10.00, AMC362919/\$10.00, AMC362920/\$10.00, AMC362921/\$10.00, AMC362922/\$10.00		- n/a -	60.00
3	6.00	LOCATABLE MINERALS / MINING CLAIMS-NEW, UNADJUDI, ONE OR MORE AUTH NO'S / NEW MINING CLM MAINT FEE \$125 (1993) CASES: AMC362917/\$125.00, AMC362918/\$125.00, AMC362919/\$125.00, AMC362920/\$125.00, AMC362921/\$125.00, AMC362922/\$125.00		- n/a -	750.00
TOTAL:					\$990.00

PAYMENT INFORMATION				
1	AMOUNT:	\$990.00	POSTMARKED:	N/A
	TYPE:	CHECK	RECEIVED:	10/22/2004
	CHECK NO:	1758		
	NAME:	WESCO MINERALS, LLC 5934 E SANDRA TERRACE SCOTTSDALE AZ 85254		

REMARKS

This receipt was generated by the automated BLM Collections and Billing System and is a paper representation of a portion of the official electronic record contained therein.

NOTICE!!

These documents have been scanned!

Do not place un-scanned documents beneath this notice!

Do not remove this notice from this file!

GPO Jacket No. 560-102
Print Order 61540
Rise Business Services, LLC
Job=AZ15 6/5/2019



Box Number= AZ15116



Claim Begin-End: AMC362917-AMC362922

2 Correspondence



AZ15116-11

AMC362446-AMC363096

**NO
DOCUMENTS
FOUND**

NO DOCUMENTS FOUND
NO DOCUMENTS FOUND

NOTICE!!

These documents have been scanned!

Do not place un-scanned documents beneath this notice!

Do not remove this notice from this file!

GPO Jacket No. 560-102
Print Order 61540
Rise Business Services, LLC
Job=AZ15 6/5/2019



Box Number= AZ15116



Claim Begin-End: AMC362917-AMC362922

3 Transfers



AZ15116-11


AMC362446-AMC363096

362020
362917
363078

QUITCLAIM DEED

This Quitclaim Deed is executed on March 2, 2019, in Maricopa County, State of Arizona
By Grantor, Greystone Materials, BT, whose mailing address is 445 Urban Road, Herndon, PA 17830
To Grantee, MineEx Consulting, LLC, whose mailing address is 2411 S. Dorsey Ln., Tempe, AZ 85282
Witnesseth, that the said Grantor, Greystone Materials, BT, for good consideration and for a sum of \$1.00 (USD) paid by the said Grantee, the receipt whereof is hereby acknowledged, does hereby remise, release and quitclaim unto the said Grantee, 50 % of all the right, interest and claim which the said Grantor have in and to the following lode mining claims situated on BLM titled land in sections 3, 9, 10 & 20 of T2S, R3W located in Maricopa County, Arizona:

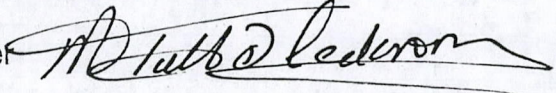
Claim Name	BLM Serial Number	Claim Name	BLM Serial Number
Rainbow #6	AMC362833 ↗	Rainbow #16	AMC362843
Rainbow #7	AMC362834	Rainbow #17	AMC362844
Rainbow #8	AMC362835	Rainbow #18	AMC362845
Rainbow #9	AMC362836	Rainbow #19	AMC362846 ↘
Rainbow #10	AMC362837	Rainbow #20	AMC362917 ↗
Rainbow #11	AMC362838	Rainbow #21	AMC362918
Rainbow #12	AMC362839	Rainbow #22	AMC362919
Rainbow #13	AMC362840	Rainbow #23	AMC362920
Rainbow #14	AMC362841	Rainbow #24	AMC362921
Rainbow #15	AMC362842 ↘	Rainbow #25	AMC362922 ↘
		Rainbow Mill Site #4	AMC363081 -


Signature of Grantor

James E. Meckley
Print Name of Grantor

COMMONWEALTH OF PENNSYLVANIA
 NOTARIAL SEAL
 MANISHA D TULLOO-LECKRONEEA
 Notary Public
 UPPER DARBY TWP, DELAWARE COUNTY
 My Commission Expires May 15, 2019

State of: Pennsylvania
County of: Montgomery
This record was acknowledged before me on April 9th 2019 (date)
by Manisha D Tulloo-Leckroneea (name(s) of individual(s)).

Signature of notarial officer 

Stamp
Title of office: Notary
My commission expires: May 15th 2019

RECEIVED
MAY 17 STATE OFFICE
2019 APR 19 P 3:27
PHOENIX, ARIZONA

ENTERED
APR 24 2019
BY: RAM

EXEMPT PER ARS 11-1134 A6

4431355

21
411

United States Department of the Interior
Bureau of Land Management
 DIV OF LANDS, MINRLS & ENERGY
 ONE N CENTRAL AVE
 PHOENIX, AZ 85004 -4427
 Phone: 602-417-9200

Receipt

No: 4431355

Transaction #: 4550636	
Date of Transaction: 04/19/2019	
CUSTOMER:	
JAMES O EASTMOORE 2411 S DORSEY LN TEMPE, AZ 85282-2614 US	

LINE #	QTY	DESCRIPTION	REMARKS	UNIT PRICE	TOTAL
1	1.00	LOCATABLE MINERALS / MINING CLAIMS- NOT NEW-UNADJUD, ONE AUTH NO. ONLY / MINING CLAIM MONEY RECEIVED CASES: AMC362833/\$315.00	TRF/11 21	- n/a -	315.00
TOTAL:					\$315.00

PAYMENT INFORMATION			
NOTE: Items will appear on credit card statement as "Bureau of Land Mgmt CO".			
1	AMOUNT:	315.00	POSTMARKED: N/A
	TYPE:	CREDIT CARD	RECEIVED: 04/19/2019
	NAME:	EASTMOORE, JAMES O 2411 S DORSEY LN TEMPE AZ 85282-2614 US	
	CARD NO:	XXXXXXXXXXXX0396	AUTH CODE: 719173
	NAME ON CARD:	JAMES O EASTMOORE	
	SIGNATURE:		

REMARKS

This receipt was generated by the automated BLM Collections and Billing System and is a paper representation of a portion of the official electronic record contained therein.

Check QED from R# 4431355

> Jimmy (James) Eastmore
said only $\frac{1}{2}$ interest was to
be transferred to Mineex Consulting^{LLC}
from Greystone Minerals

Call Jimmy @ 602-750-9347

United States Department of the Interior
Bureau of Land Management
 DIV OF LANDS, MINRLS & ENERGY
 ONE N CENTRAL AVE
 PHOENIX, AZ 85004 -4427
 Phone: 602-417-9200

Receipt

No: 4431355

Transaction #: 4550636	
Date of Transaction: 04/19/2019	
CUSTOMER:	
JAMES O EASTMOORE 2411 S DORSEY LN TEMPE, AZ 85282-2614 US	

LINE #	QTY	DESCRIPTION	REMARKS	UNIT PRICE	TOTAL
1	1.00	LOCATABLE MINERALS / MINING CLAIMS- NOT NEW-UNADJUD, ONE AUTH NO. ONLY / MINING CLAIM MONEY RECEIVED CASES: AMC362833/\$315.00	TRF/11	- n/a -	315.00
TOTAL:					\$315.00

PAYMENT INFORMATION			
NOTE: Items will appear on credit card statement as "Bureau of Land Mgmt CO".			
1	AMOUNT:	315.00	POSTMARKED: N/A
	TYPE:	CREDIT CARD	RECEIVED: 04/19/2019
	NAME:	EASTMOORE, JAMES O 2411 S DORSEY LN TEMPE AZ 85282-2614 US	
	CARD NO:	XXXXXXXXXXXX0396	AUTH CODE: 719173
	NAME ON CARD:	JAMES O EASTMOORE	
	SIGNATURE:		

REMARKS

This receipt was generated by the automated BLM Collections and Billing System and is a paper representation of a portion of the official electronic record contained therein.

*UPDATED LR 2000
05/02/2019 50.00
GREYSTONE MATERIALS
RAM*

363495
363573

OFFICIAL RECORDS OF
MARICOPA COUNTY RECORDER
HELEN PURCELL
20130493657 05/30/2013 11:22

When recorded, please return to:

Jones Osborn II
Osborn Maledon, P.A.
2929 North Central Avenue
21st Floor
Post Office Box 36379
Phoenix, Arizona 85067-6379

ELECTRONIC RECORDING
Trustgreysdeed-5-1-1--
Yorkm

353757
353815
362365
362828
362917
363078

RECEIVED
BLM AZ STATE OFFICE
2013 JUN -5 PM 2:43
PHOENIX, ARIZONA

TRUSTEE'S DEED

In consideration of a credit bid in the amount of One Million Seven Hundred Thirty-One Thousand Dollars (\$1,731,000.00) JONES OSBORN II, AS SUCCESSOR TRUSTEE under that certain Deed of Trust, Assignment of Rents, Security Agreement and Fixture Filing (Unpatented Mining Claims) recorded May 4, 2006, as Document Number 2006-0604935, Records of Maricopa County, Arizona executed by Wesco Minerals, LLC, an Arizona limited liability company, Trustor, in favor of Wachovia Bank, National Association, Beneficiary, does hereby convey without warranty or representation to Greystone Materials, B.T., a Pennsylvania business trust, the following described real and personal property situated in Maricopa County, Arizona:

See Exhibit "A" attached hereto
and incorporated by this reference.

AND all of Trustor's right, title and interest in and to all fixtures, chattels, and articles of personal property attached to, located at, or used in connection with the Trust real property described above pursuant to the security agreement granted by Trustor to Beneficiary.

SUBJECT TO: Current taxes, assessments, reservations in patents and all easements, right-of-way, encumbrances, liens, covenants, conditions and restrictions as may appear of record or which may be disclosed by an inspection or survey of the property.

Wells Fargo Bank, N.A., became the successor beneficiary under said Deed of Trust as the result of a merger by and between Wachovia Bank, National Association, and Wells Fargo Bank, N.A. On or about October 21, 2011, Wells Fargo Bank, N.A., sold and assigned to Greystone Materials, B.T., the beneficial interest under said Deed of Trust including the Note and all other obligations secured thereby and all agreements, instruments and documents related to said Note or Deed of Trust pursuant to that certain unrecorded General Assignment and Assumption Agreement dated October 21, 2011; such assignment of said Note, Deed of Trust and other related instruments being further evidenced by that certain Assignment of Note and Beneficial Interest dated February 28, 2012, and recorded March 1, 2012 as Document No. 2012-0172303, Records of Maricopa County, Arizona.

ENTERED IN COMPUTER
RE 7.30.13

This Deed is exempt from filing an Affidavit of Property Value under A.R.S. § 11-1134(B)(1).


The Property Tax Bill should be mailed to:

Greystone Materials, BT.
617 Urban Road
Herndon, Pennsylvania 17830

This conveyance is made pursuant to Trustee's Sale held on May 30, 2013, under notice thereof recorded February 21, 2013 as Document No. 2013-0166510, in the records of Maricopa County, Arizona.

IN WITNESS WHEREOF, Jones Osborn II, as successor Trustee, has executed this Deed this 30th day of May, 2013.


GRANTOR



Jones Osborn II, Trustee

STATE OF ARIZONA)
) ss.
County of Maricopa)

This instrument was acknowledged before me this 30th day of May, 2013, by Jones Osborn II, Trustee.



Notary Public

NOTARY SEAL:



RECEIVED
BLM AZ STATE OFFICE
2013 JUN -5 PM 2:43
PHOENIX, ARIZONA

Exhibit "A"
Unpatented Claims

34 unpatented lode mining claims located in Maricopa County, Arizona and more particularly described as follows:


Name of Claim	Recording Data		BLM AMC No.
	Sec., Town., Range	Page Nos.	
Fan #1	29, 2S, 3W	00-0451735	353757
Fan #2	29, 2S, 3W	00-0451736	353758
Fan #3	29, 2S, 3W	00-0451737	353759
Fan #4	29, 2S, 3W	00-0451738	353760
Fan #5	29, 2S, 3W	00-0451739	353761
Fan #6	29, 2S, 3W	00-0451740	353762
Fan #7	29, 2S, 3W	00-0451741	353763
Fan #8	29, 2S, 3W	00-0451742	353764
Fan #9	29, 2S, 3W	00-0451743	353765
Fan #10	29 and 30, 2S, 3W	00-0451744	353766
Fan #11	29, 2S, 3W	00-0451745	353767
Fan #12	29 and 30, 2S, 3W	00-0451746	353768
Fan #13	29, 2S, 3W	00-0451747	353769
Fan #14	29 and 30, 2S, 3W	00-0451748	353770
Fan #15	29, 2S, 3W	00-0451749	353771
Fan #16	29 and 30, 2S, 3W	00-0451750	353772
Fan #38	29, 2S, 3W	00-0651482	353836
Fan #39	29, 2S, 3W	00-0651483	353837
Fan #40	29, 2S, 3W	00-0651484	353838
Fan #41	29, 2S, 3W	00-0651485	353839
Fan #42	29, 2S, 3W	00-0651486	353840
Fan #43	29, 2S, 3W	00-0651487	353841
Fan #44	29, 2S, 3W	00-0651488	353842
Fan #45	29 and 30, 2S, 3W	05-0264726	364616
Fan #46	29, 2S, 3W	04-1312709	362365
Fan #47	29, 2S, 3W	04-1408941	363495
Fan #48	29, 2S, 3W	04-1312710	362367
Fan #49	29 and 30, 2S, 3W	04-1312711	362368
Fan #50	30, 2S, 3W	04-1312712	362369
Fan #51	30, 2S, 3W	04-1312713	362370
Fan #52	30, 2S, 3W	04-1312714	362371
Fan #53	30, 2S, 3W	04-1312715	362372
Fan #54	30, 2S, 3W	04-1312716	362373
Fan #55	30, 2S, 3W	04-1312708	362374

EXHIBIT A

4 mill site claims and 73 unpatented lode mining claims located in Maricopa County, Arizona and more particularly described as follows:

Name of Claim	Recording Data		BLM AMC No.
	Sec., Town., Range	Page Nos.	
Rainbow Mill #1	20, 2S, 3W	04-1301638	363078
Rainbow Mill #2	20, 2S, 3W	04-1301639	363079
Rainbow Mill #3	20, 2S, 3W	04-1301640	363080
Rainbow Mill #4	20, 2S, 3W	04-1301641	363081
Rainbow #1	9, 2S, 3W	04-1224378	362828
Rainbow #2	10, 2S, 3W	04-1224379	362829
Rainbow #3	10, 2S, 3W	04-1224380	362830
Rainbow #4	10, 2S, 3W	04-1224381	362831
Rainbow #5	10, 2S, 3W	04-1224382	362832
Rainbow #6	10, 2S, 3W	04-1224383	362833
Rainbow #7	10, 2S, 3W	04-1224384	362834
Rainbow #8	10, 2S, 3W	04-1224385	362835
Rainbow #9	10, 2S, 3W	04-1224386	362836
Rainbow #10	10, 2S, 3W	04-1224387	362837
Rainbow #11	10, 2S, 3W	04-1224388	362838
Rainbow #12	9, 2S, 3W	04-1224389	362839
Rainbow #13	9, 2S, 3W	04-1224390	362840
Rainbow #14	10, 2S, 3W	04-1224391	362841
Rainbow #15	10, 2S, 3W	04-1224392	362842
Rainbow #16	10, 2S, 3W	04-1224393	362843
Rainbow #17	10, 2S, 3W	04-1224394	362844
Rainbow #18	10, 2S, 3W	04-1224395	362845
Rainbow #19	10, 2S, 3W	04-1224396	362846
Rainbow #20	3&10, 2S, 3W	04-1236092	362917
Rainbow #21	3&10, 2S, 3W	04-1236093	362918
Rainbow #22	3&10, 2S, 3W	04-1236094	362919
Rainbow #23	3&10, 2S, 3W	04-1236095	362920
Rainbow #24	3&10, 2S, 3W	04-1236096	362921
Rainbow #25	3&10, 2S, 3W	04-1236097	362922
Rainbow #26	11, 2S, 3W	04-1440535	363573
Rainbow #27	11, 2S, 3W	04-1440536	363574
Rainbow #28	11, 2S, 3W	04-1440537	363575
Rainbow #29	11, 2S, 3W	04-1440538	363576
Rainbow #30	11, 2S, 3W	04-1440539	363577
Rainbow #31	11, 2S, 3W	04-1440540	363578
Rainbow #32	11, 2S, 3W	04-1440541	363579
Rainbow #33	11, 2S, 3W	04-1440542	363580
Rainbow #34	11, 2S, 3W	04-1440543	363581
Rainbow #35	11, 2S, 3W	04-1440544	363582
Rainbow #36	11, 2S, 3W	04-1440545	363583
Rainbow #37	11, 2S, 3W	04-1440546	363584

RECEIVED
 BLM AZ STATE OFFICE
 2013 JUN -5 PM 2:43
 PHOENIX, ARIZONA



Jones Osborn II

j osborn@omlaw.com
2929 North Central Avenue
21st Floor
Phoenix, Arizona 85012

Direct Line 602.640.9338
Telephone 602.640.9000
Facsimile 602.640.9050
omlaw.com

June 4, 2013

Bureau of Land Management
Arizona State Office
One North Central Avenue, Suite 800
Phoenix, Arizona 85004-4427

Re: Transfer of Mining Claim

Dear Ladies and Gentlemen:

Attached is a copy of a recorded Trustee's Deed transferring 111 mining claims from Wesco Minerals, LLC, to Greystone Materials, B.T. Greystone's address is on the Deed.


I have enclosed a check in the amount of \$1,110.00 as the transfer fee for the 111 claims.

Please file this Deed with your records and do whatever else is necessary to properly document the transfer of these claims to Greystone.

By way of background, Wesco encumbered these claims by a deed of trust in favor of Wachovia Bank in 2006 to secure a loan. Wachovia merged with Wells Fargo, which became the lender and holder of the deed of trust. In October of 2011 Wells Fargo assigned its deed of trust to Greystone. This assignment was recorded with the County Recorder in March of 2012. Greystone then foreclosed on the deed of trust by way of a public foreclosure sale and became the owner of the claims upon the issuance of the enclosed Trustee's Deed.

Please contact me if you have any questions or need additional documentation.

Very truly yours,



Jones Osborn

JO:jam
Enclosures

cc: Joellen Meckley

RECEIVED
BLM AZ STATE OFFICE
2013 JUN -5 PM 2:43
PHOENIX, ARIZONA

United States Department of the Interior
Bureau of Land Management
 LANDS/RECREATION & PLANNING
 ONE N CENTRAL AVE
 PHOENIX, AZ 85004 -2203
 Phone: 602-417-9200

Receipt

No: 2808054

Transaction #: 2893102	
Date of Transaction: 06/06/2013	
CUSTOMER:	
OSBORN MALEDON PA ATTORNEYS AT LAW 2929 N CENTRAL AVE 21ST FLOOR PHOENIX, AZ 85012-2727 US	

LINE #	QTY	DESCRIPTION	REMARKS	UNIT PRICE	TOTAL
1	1.00	LOCATABLE MINERALS / MINING CLAIMS- NOT NEW-UNADJUD, ONE AUTH NO. ONLY / MINING CLAIM MONEY RECEIVED CASES: AMC353757/\$1110.00	TRF - 111	- n/a -	1110.00
TOTAL:					\$1,110.00

PAYMENT INFORMATION					
1	AMOUNT:	1110.00	POSTMARKED:	06/04/2013	
	TYPE:	CHECK	RECEIVED:	06/05/2013	
	CHECK NO:	83712			
	NAME:	OSBORN MALEDON PA ATTORNEYS AT LAW 2929 N CENTRAL AVE 21ST FLOOR PHOENIX AZ 85012-2727 US			

REMARKS

This receipt was generated by the automated BLM Collections and Billing System and is a paper representation of a portion of the official electronic record contained therein.

DECONCINI McDONALD YETWIN & LACY

A PROFESSIONAL CORPORATION
ATTORNEYS AT LAW

2525 EAST BROADWAY BOULEVARD • SUITE 200 • TUCSON, ARIZONA 85716-5300
(520) 322-5000 • (520) 322-5585 (Fax)

Amc 362917

EVO DECONCINI (1901-1986)

JOHN R. McDONALD
RICHARD M. YETWIN
JOHN C. RICHARDSON
SPENCER A. SMITH
DENISE M. BAINTON
WAYNE E. YEHLING
SHELTON L. FREEMAN
LISA ANNE SMITH
ALICE W. CALLISON
IRA M. SCHWARTZ
HEATHER K. GAINES
LISA SCHRINER LEWIS

DENNIS DECONCINI
JOHN C. LACY
JAMES A. JUTRY
MICHAEL R. URMAN
GARY F. URMAN
DAVID V. SANDERSON
ALYCE L. PENNINGTON
NATHAN B. HANNAH
NANCY J. MARCH
MICHAEL A. CORDIER
SHEFALI MILCZAREK-DESAI

7310 N. 16TH STREET, SUITE 330
PHOENIX, ARIZONA 85020
(602) 282-0500
FAX (602) 282-0520

19 WEST BIRCH AVENUE
FLAGSTAFF, ARIZONA 86001
(928) 214-0466
FAX: (928) 214-6212

517 "C" STREET, NE
WASHINGTON, D.C. 20002-7307
(202) 546-6900
FAX: (202) 543-5044

SARA J. VANCE - OF COUNSEL
BARRON & POLK, P.L.L.C. - OF COUNSEL
JAY M. POLK
JOHN H. BARRON, III

February 27, 2007

www.deconcinimcdonald.com

PLEASE REPLY TO TUCSON

rbarnes@dmyl.com

Arizona State Office
Bureau of Land Management
Public Room
One North Central Ave.
Phoenix, AZ 85994

RE: **Document Filing**

Ladies and Gentlemen:

On February 8, 2007, I sent your office copies of a Deed of Trust, Assignment of Rents, Security Agreement and Fixture Filing, a Security Agreement and an Intercreditor Agreement for filing in the lead file of the Rainbow #1-#76, Rainbow Mill #1-#4, and the Fan #1-#16, #38-#55 unpatented mining claims. It has come to my attention that there are 9 lead files for these unpatented mining claims. Therefore, I am resubmitting a copy of the above-listed documents requesting that the documents be placed in the lead file identified as A MC 353757, and that copies of this letter be placed in the lead files identified as A MC 353815, A MC 362365, A MC 362828, A MC 362917, A MC 363078, A MC 363573, A MC 364616, and A MC 372022. For your convenience, enclosed are 8 copies of this letter, one for each lead file.

Thank you for your assistance and please feel free to contact me with any questions or concerns.

Sincerely,

Robin E Barnes

Robin E. Barnes, CP
Certified Paralegal

ARIZONA
STATE OFFICE
PHOENIX, ARIZONA

reb

c. w/out enc. David F. Henschel
I:\FILES\DOCS\WESC01\240853\LTR\GA9071.DOC

2007 FEB 28 P 1:22

RECEIVED
BUREAU OF
LAND MANAGEMENT

NOTICE!!

These documents have been scanned!

Do not place un-scanned documents beneath this notice!

Do not remove this notice from this file!

GPO Jacket No. 560-102
Print Order 61540
Rise Business Services, LLC
Job=AZ15 6/5/2019



Box Number= AZ15116



Claim Begin-End: AMC362917-AMC362922

4 Annual Filings



AZ15116-11

AMC362446-AMC363096

DEPARTMENT OF THE INTERIOR
BUREAU OF LAND MANAGEMENT
MINING CLAIMS

Run Date/Time: 9/5/2019

MC Maintenance Fees Paid Through the BLM Pay Portal
(by Date Paid)

Page 420 Of 521

CBS Receipt: 4553255

Printed For Lead File # AMC362917

Agency Tracking ID: 1567258720

Assessment Year: 2020

Number of BLM Serial Nr: 21

Paid On: 8/31/2019

Total Amount Paid: \$3,465.00

Claim Name	BLM Serial No	Lead File No	Amount Paid
RAINBOW #6	AMC362833	AMC362828	\$165.00
RAINBOW #7	AMC362834	AMC362828	\$165.00
RAINBOW #8	AMC362835	AMC362828	\$165.00
RAINBOW #9	AMC362836	AMC362828	\$165.00
RAINBOW #10	AMC362837	AMC362828	\$165.00
RAINBOW #11	AMC362838	AMC362828	\$165.00
RAINBOW #12	AMC362839	AMC362828	\$165.00
RAINBOW #13	AMC362840	AMC362828	\$165.00
RAINBOW #14	AMC362841	AMC362828	\$165.00
RAINBOW #15	AMC362842	AMC362828	\$165.00
RAINBOW #16	AMC362843	AMC362828	\$165.00
RAINBOW #17	AMC362844	AMC362828	\$165.00
RAINBOW #18	AMC362845	AMC362828	\$165.00
RAINBOW #19	AMC362846	AMC362828	\$165.00
RAINBOW 20	AMC362917	AMC362917	\$165.00
RAINBOW 21	AMC362918	AMC362917	\$165.00
RAINBOW 22	AMC362919	AMC362917	\$165.00
RAINBOW 23	AMC362920	AMC362917	\$165.00
RAINBOW 24	AMC362921	AMC362917	\$165.00
RAINBOW 25	AMC362922	AMC362917	\$165.00
RAINBOW MILL SITE#4	AMC363081	AMC363078	\$165.00

United States Department of the Interior
Bureau of Land Management
 BUSINESS & SUPPORT SVCS DIV
 ONE N CENTRAL AVE SUITE 800
 PHOENIX, AZ 85004 -4427
 Phone: 602-417-9200

Receipt

No: 4553255

Transaction #: 4674334	
Date of Transaction: 08/31/2019	
CUSTOMER:	
	GREYSTONE MATERIALS, B.T. NOT APPLICABLE DENVER,CO 80225 US

LINE #	QTY	DESCRIPTION	REMARKS	UNIT PRICE	TOTAL
1	1.00	LOCATABLE MINERALS / MINING CLAIMS- NOT NEW-UNADJUD,ONE AUTH NO. ONLY / MINING CLAIM MONEY RECEIVED CASES: AMC362833/\$3465.00		- n/a -	3465.00
TOTAL:					\$3,465.00

PAYMENT INFORMATION			
1	AMOUNT:	3465.00	POSTMARKED: N/A
	TYPE:	EFT	RECEIVED: 08/31/2019
	NAME:	GREYSTONE MATERIALS, B.T. NOT APPLICABLE DENVER CO 80225 US	

REMARKS

This receipt was generated by the automated BLM Collections and Billing System and is a paper representation of a portion of the official electronic record contained therein.

DEPARTMENT OF THE INTERIOR
BUREAU OF LAND MANAGEMENT
MINING CLAIMS

Run Date/Time: 9/11/2018

MC Maintenance Fees Paid Through the BLM Pay Portal
(by Date Paid)

Page 701 Of 723

CBS Receipt: 4253656

Printed For Lead File # AMC362917

Agency Tracking ID: 1535991336

Assessment Year: 2019

Number of BLM Serial Nr: 21

Paid On: 9/3/2018

Total Amount Paid: \$3,255.00

Claim Name	BLM Serial No	Lead File No	Amount Paid
RAINBOW #6	AMC362833	AMC362828	\$155.00
RAINBOW #7	AMC362834	AMC362828	\$155.00
RAINBOW #8	AMC362835	AMC362828	\$155.00
RAINBOW #9	AMC362836	AMC362828	\$155.00
RAINBOW #10	AMC362837	AMC362828	\$155.00
RAINBOW #11	AMC362838	AMC362828	\$155.00
RAINBOW #12	AMC362839	AMC362828	\$155.00
RAINBOW #13	AMC362840	AMC362828	\$155.00
RAINBOW #14	AMC362841	AMC362828	\$155.00
RAINBOW #15	AMC362842	AMC362828	\$155.00
RAINBOW #16	AMC362843	AMC362828	\$155.00
RAINBOW #17	AMC362844	AMC362828	\$155.00
RAINBOW #18	AMC362845	AMC362828	\$155.00
RAINBOW #19	AMC362846	AMC362828	\$155.00
RAINBOW 20	AMC362917	AMC362917	\$155.00
RAINBOW 21	AMC362918	AMC362917	\$155.00
RAINBOW 22	AMC362919	AMC362917	\$155.00
RAINBOW 23	AMC362920	AMC362917	\$155.00
RAINBOW 24	AMC362921	AMC362917	\$155.00
RAINBOW 25	AMC362922	AMC362917	\$155.00
RAINBOW MILL SITE#4	AMC363081	AMC363078	\$155.00

United States Department of the Interior

Bureau of Land Management

BUSINESS & SUPPORT SVCS DIV

ONE N CENTRAL AVE SUITE 800

PHOENIX, AZ 85004 -4427

Phone: 602-417-9200

Receipt

No:

4253656

Transaction #: 4369174	
Date of Transaction: 09/03/2018	
CUSTOMER:	
JAMES E MECKLEY 617 URBAN ROAD HERNDON, PA 17830 US	

LINE #	QTY	DESCRIPTION	REMARKS	UNIT PRICE	TOTAL
1	1.00	LOCATABLE MINERALS / MINING CLAIMS-NOT NEW-UNADJUD, ONE AUTH NO. ONLY / MINING CLAIM MONEY RECEIVED CASES: AMC362842/\$3255.00		- n/a -	3255.00
TOTAL:					\$3,255.00

PAYMENT INFORMATION					
NOTE: Items will appear on credit card statement as "BLM O Mining Claim".					
1	AMOUNT:	3255.00	POSTMARKED:	N/A	
	TYPE:	CREDIT CARD	RECEIVED:	09/03/2018	
	NAME:	JAMES E MECKLEY 617 URBAN ROAD HERNDON PA 17830 US			
	CARD NO:	XXXXXXXXXXXX0221	AUTH CODE:	113071	
	NAME ON CARD:	JAMES E MECKLEY			
	SIGNATURE:				

REMARKS

This receipt was generated by the automated BLM Collections and Billing System and is a paper representation of a portion of the official electronic record contained therein.

Run Date: 09/05/17

Run Time: 02:33 PM

**DEPARTMENT OF THE INTERIOR
BUREAU OF LAND MANAGEMENT
MINING CLAIMS**

MC Maintenance Fees Paid Through the BLM Pay Portal

CBS Receipt: 3968459

Printed For Lead File # **AMC362917**

Agency Tracking ID: 1504223919

Assessment Year: 2018

Number of BLM Serial Nr: 21

Paid On: 08/31/2017

Total Amount Paid: \$3,255.00

Claim Name	BLM Serial No	Lead File No	Amount Paid
RAINBOW #6	AMC362833	AMC362828	\$155.00
RAINBOW #7	AMC362834	AMC362828	\$155.00
RAINBOW #8	AMC362835	AMC362828	\$155.00
RAINBOW #9	AMC362836	AMC362828	\$155.00
RAINBOW #10	AMC362837	AMC362828	\$155.00
RAINBOW #11	AMC362838	AMC362828	\$155.00
RAINBOW #12	AMC362839	AMC362828	\$155.00
RAINBOW #13	AMC362840	AMC362828	\$155.00
RAINBOW #14	AMC362841	AMC362828	\$155.00
RAINBOW #15	AMC362842	AMC362828	\$155.00
RAINBOW #16	AMC362843	AMC362828	\$155.00
RAINBOW #17	AMC362844	AMC362828	\$155.00
RAINBOW #18	AMC362845	AMC362828	\$155.00
RAINBOW #19	AMC362846	AMC362828	\$155.00
RAINBOW 20	AMC362917	AMC362917	\$155.00
RAINBOW 21	AMC362918	AMC362917	\$155.00
RAINBOW 22	AMC362919	AMC362917	\$155.00
RAINBOW 23	AMC362920	AMC362917	\$155.00
RAINBOW 24	AMC362921	AMC362917	\$155.00
RAINBOW 25	AMC362922	AMC362917	\$155.00
RAINBOW MILL SITE#4	AMC363081	AMC363078	\$155.00

United States Department of the Interior
Bureau of Land Management
 BUSINESS & SUPPORT SVCS DIV
 ONE N CENTRAL AVE SUITE 800
 PHOENIX, AZ 85004 -4427
 Phone: 602-417-9200

Receipt

No: 3968459

2

Transaction #: 4078356	
Date of Transaction: 08/31/2017	
CUSTOMER:	
JAMES E MECKLEY 617 URBAN ROAD HERNDON, AP 17830 US	

LINE #	QTY	DESCRIPTION	REMARKS	UNIT PRICE	TOTAL
1	1.00	LOCATABLE MINERALS / MINING CLAIMS- NOT NEW-UNADJUD, ONE AUTH NO. ONLY / MINING CLAIM MONEY RECEIVED CASES: AMC362833/\$3255.00		- n/a -	3255.00
TOTAL:					\$3,255.00

PAYMENT INFORMATION				
NOTE: Items will appear on credit card statement as "BLM O Mining Claim".				
1	AMOUNT:	3255.00	POSTMARKED:	N/A
	TYPE:	CREDIT CARD	RECEIVED:	08/31/2017
	NAME:	JAMES E MECKLEY 617 URBAN ROAD HERNDON AP 17830 US		
	CARD NO:	XXXXXXXXXXXX0221	AUTH CODE:	811395
	NAME ON CARD:	JAMES E MECKLEY		
	EXPIRES:	02/2019		
	SIGNATURE:			

REMARKS

This receipt was generated by the automated BLM Collections and Billing System and is a paper representation of a portion of the official electronic record contained therein.

Run Date: 09/14/16

Run Time: 01:48 PM

**DEPARTMENT OF THE INTERIOR
BUREAU OF LAND MANAGEMENT
MINING CLAIMS**

MC Maintenance Fees Paid Through the BLM Pay Portal

CBS Receipt: 3649250

Printed For Lead File # **AMC362917**

Agency Tracking ID: 1472669587

Assessment Year: 2017

Number of BLM Serial Nr: 35

Paid On: 08/31/2016

Total Amount Paid: \$5,425.00

Claim Name	BLM Serial No	Lead File No	Amount Paid
RAINBOW #1	AMC362828	AMC362828	\$155.00
RAINBOW #2	AMC362829	AMC362828	\$155.00
RAINBOW #3	AMC362830	AMC362828	\$155.00
RAINBOW #4	AMC362831	AMC362828	\$155.00
RAINBOW #5	AMC362832	AMC362828	\$155.00
RAINBOW #6	AMC362833	AMC362828	\$155.00
RAINBOW #7	AMC362834	AMC362828	\$155.00
RAINBOW #8	AMC362835	AMC362828	\$155.00
RAINBOW #9	AMC362836	AMC362828	\$155.00
RAINBOW #10	AMC362837	AMC362828	\$155.00
RAINBOW #11	AMC362838	AMC362828	\$155.00
RAINBOW #12	AMC362839	AMC362828	\$155.00
RAINBOW #13	AMC362840	AMC362828	\$155.00
RAINBOW #14	AMC362841	AMC362828	\$155.00
RAINBOW #15	AMC362842	AMC362828	\$155.00
RAINBOW #16	AMC362843	AMC362828	\$155.00
RAINBOW #17	AMC362844	AMC362828	\$155.00
RAINBOW #18	AMC362845	AMC362828	\$155.00
RAINBOW #19	AMC362846	AMC362828	\$155.00
RAINBOW 20	AMC362917	AMC362917	\$155.00
RAINBOW 21	AMC362918	AMC362917	\$155.00
RAINBOW 22	AMC362919	AMC362917	\$155.00
RAINBOW 23	AMC362920	AMC362917	\$155.00
RAINBOW 24	AMC362921	AMC362917	\$155.00
RAINBOW 25	AMC362922	AMC362917	\$155.00
RAINBOW MILL SITE#1	AMC363078	AMC363078	\$155.00
RAINBOW MILL SITE#2	AMC363079	AMC363078	\$155.00
RAINBOW MILL SITE#3	AMC363080	AMC363078	\$155.00
RAINBOW MILL SITE#4	AMC363081	AMC363078	\$155.00
RAINBOW 59	AMC363606	AMC363573	\$155.00
RAINBOW 60	AMC363607	AMC363573	\$155.00
RAINBOW 62	AMC363609	AMC363573	\$155.00
RAINBOW 63	AMC363610	AMC363573	\$155.00
RAINBOW 66	AMC363613	AMC363573	\$155.00
RAINBOW 67	AMC363614	AMC363573	\$155.00

NO WARRANTY IS MADE BY BLM FOR USE OF THE DATA FOR PURPOSES NOT INTENDED BY BLM

United States Department of the Interior
Bureau of Land Management
 BUSINESS & SUPPORT SVCS DIV
 ONE N CENTRAL AVE SUITE 800
 PHOENIX, AZ 85004 -4427
 Phone: (602) 417-9200

Receipt

No: 3649250

Transaction #: 3753250	
Date of Transaction: 08/31/2016	
CUSTOMER:	
JAMES E MECKLEY 617 URBAN ROAD HERNDON, PA 17830 US	

LINE #	QTY	DESCRIPTION	REMARKS	UNIT PRICE	TOTAL
1	1.00	LOCATABLE MINERALS / MINING CLAIMS- NOT NEW-UNADJUD, ONE AUTH NO. ONLY / MINING CLAIM MONEY RECEIVED CASES: AMC362833/\$5425.00		- n/a -	5425.00
TOTAL:					\$5,425.00

PAYMENT INFORMATION					
NOTE: Items will appear on credit card statement as "BLM O Mining Claim".					
1	AMOUNT:	5425.00	POSTMARKED:	N/A	
	TYPE:	CREDIT CARD	RECEIVED:	08/31/2016	
	NAME:	JAMES E MECKLEY 617 URBAN ROAD HERNDON PA 17830 US			
	CARD NO:	XXXXXXXXXXXX6293	AUTH CODE:	311345	
	NAME ON CARD:	JAMES E MECKLEY			
	EXPIRES:	02/2019			
	SIGNATURE:				

REMARKS

This receipt was generated by the automated BLM Collections and Billing System and is a paper representation of a portion of the official electronic record contained therein.

**DEPARTMENT OF THE INTERIOR
BUREAU OF LAND MANAGEMENT
MINING CLAIMS**

MC Maintenance Fees Paid Through the BLM Pay Portal

CBS Receipt: 3382838

Printed For Lead File # **AMC362917**

Agency Tracking ID: 1441067740

Number of BLM Serial Nr: 35

Assessment Year: 2016

Paid On: 08/31/2015

Total Amount Paid: \$5,425.00

Claim Name	BLM Serial No	Lead File No	Amount Paid
RAINBOW #1	AMC362828	AMC362828	\$155.00
RAINBOW #2	AMC362829	AMC362828	\$155.00
RAINBOW #3	AMC362830	AMC362828	\$155.00
RAINBOW #4	AMC362831	AMC362828	\$155.00
RAINBOW #5	AMC362832	AMC362828	\$155.00
RAINBOW #6	AMC362833	AMC362828	\$155.00
RAINBOW #7	AMC362834	AMC362828	\$155.00
RAINBOW #8	AMC362835	AMC362828	\$155.00
RAINBOW #9	AMC362836	AMC362828	\$155.00
RAINBOW #10	AMC362837	AMC362828	\$155.00
RAINBOW #11	AMC362838	AMC362828	\$155.00
RAINBOW #12	AMC362839	AMC362828	\$155.00
RAINBOW #13	AMC362840	AMC362828	\$155.00
RAINBOW #14	AMC362841	AMC362828	\$155.00
RAINBOW #15	AMC362842	AMC362828	\$155.00
RAINBOW #16	AMC362843	AMC362828	\$155.00
RAINBOW #17	AMC362844	AMC362828	\$155.00
RAINBOW #18	AMC362845	AMC362828	\$155.00
RAINBOW #19	AMC362846	AMC362828	\$155.00
RAINBOW 20	AMC362917	AMC362917	\$155.00
RAINBOW 21	AMC362918	AMC362917	\$155.00
RAINBOW 22	AMC362919	AMC362917	\$155.00
RAINBOW 23	AMC362920	AMC362917	\$155.00
RAINBOW 24	AMC362921	AMC362917	\$155.00
RAINBOW 25	AMC362922	AMC362917	\$155.00
RAINBOW MILL SITE#1	AMC363078	AMC363078	\$155.00
RAINBOW MILL SITE#2	AMC363079	AMC363078	\$155.00
RAINBOW MILL SITE#3	AMC363080	AMC363078	\$155.00
RAINBOW MILL SITE#4	AMC363081	AMC363078	\$155.00
RAINBOW 59	AMC363606	AMC363573	\$155.00
RAINBOW 60	AMC363607	AMC363573	\$155.00
RAINBOW 62	AMC363609	AMC363573	\$155.00
RAINBOW 63	AMC363610	AMC363573	\$155.00
RAINBOW 66	AMC363613	AMC363573	\$155.00
RAINBOW 67	AMC363614	AMC363573	\$155.00

United States Department of the Interior
Bureau of Land Management
 BUSINESS & SUPPORT SVCS DIV
 ONE N CENTRAL AVE SUITE 800
 PHOENIX, AZ 85004 -4427
 Phone: (602) 417-9200

Receipt

No: 3382838

Transaction #: 3481151	
Date of Transaction: 08/31/2015	
CUSTOMER:	
JAMES E MECKLEY 617 URBAN ROAD HERNDON, PA 17830 US	

LINE #	QTY	DESCRIPTION	REMARKS	UNIT PRICE	TOTAL
1	1.00	LOCATABLE MINERALS / MINING CLAIMS- NOT NEW-UNADJUD, ONE AUTH NO. ONLY / MINING CLAIM MONEY RECEIVED CASES: AMC363609/\$5425.00		- n/a -	5425.00
TOTAL:					\$5,425.00

PAYMENT INFORMATION				
NOTE: Items will appear on credit card statement as "BLM O Mining Claim".				
1	AMOUNT:	5425.00	POSTMARKED:	N/A
	TYPE:	CREDIT CARD	RECEIVED:	08/31/2015
	NAME:	JAMES E MECKLEY 617 URBAN ROAD HERNDON PA 17830 US		
	CARD NO:	XXXXXXXXXXXX6293	AUTH CODE:	911363
	NAME ON CARD:	JAMES E MECKLEY		
	EXPIRES:	05/2018		
	SIGNATURE:			

REMARKS

This receipt was generated by the automated BLM Collections and Billing System and is a paper representation of a portion of the official electronic record contained therein.

AMC 362365

AMC 362917

GREYSTONE MATERIALS

AMC 362828

AMC 363537

AMC 363078

AMC 353815

Bureau of Land Management
Arizona State Office
One North Central Avenue
Suite 800
Phoenix, AZ 85004-4427

Date 8/23/13


Greystone Materials, B.T.
744 South Street, #138
Philadelphia, PA 19147
T 631.379.0733
F 215.893.4843
jmeckley@greystone-materials.com

Dear Sir/Madam,

Attached, please find our 2013-14 BLM Mining Claim Maintenance Fee payment in the amount of \$9,520.00, and associated MCF112 and MCF114, collectively totaling 6 pages (1 x MCF112 and 5 x MCF114). Documents and payments cover 68 total claims filed. Additionally, we've attached a copy of the recorded Trustee's Deed transferring the mining claims from Wesco Minerals, LLC to Greystone Materials, B.T. (we recognize that not all claims transferred via the Trustee's Deed were available for renewal).


Please contact me immediately if you have any questions.

Sincerely yours,



James E. Meckley

Director of Operations, Greystone Materials, B.T.

ENTERED
AUG 29 2013
BY: 

RECEIVED
BLM AZ STATE OFFICE
2013 AUG 26 P 1:10
PHOENIX, ARIZONA

MAINTENANCE FEE PAYMENT

Claimant Name: Greystone Materials, B.T.
 Address: 744 South Street #138
 City: Philadelphia State: PA Zip: 19147
 Telephone: (631) 379-0733
 E-mail address: jmeckley@greystone-materials.com
 Signature: _____

Check here if this is a change of address.

BLM
Date
Stamp

PHOENIX, ARIZONA

2013 AUG 26 1:10

RECEIVED
BLM AZ STATE OFFICE

LINE NO.	AMC NUMBER	CLAIM/SITE NAME	COUNTY RECORDER DATA (If available)	TWP	RNG	SEC
1	362829	RAINBOW 2		2S	3W	10
2	362830 362820	RAINBOW 3 —		2S	3W	10
3	362831	RAINBOW 4		2S	3W	10
4	362832	RAINBOW 5		2S	3W	10
5	362833	RAINBOW 6		2S	3W	10
6	362834	RAINBOW 7		2S	3W	10
7	362835	RAINBOW 8		2S	3W	10
8						
9						
10						

List additional claims on Form MCF114.

Bureau of Land Management
 Arizona State Office
www.blm.gov/az/

No. of Claims: 108 x \$140 = \$15120

Check No: 1028 Init. AD

Receipt No.: 2865383

For BLM Use Only

Form: MCF112
 Revised July 2009

This form is available from the Arizona Department of Mines and Mineral Resources and may be reproduced.

SUPPLEMENTAL ATTACHMENT

May be used with the following forms for listing additional mining claims:

Check One.

- Affidavit of Performance of Annual Work
- Maintenance Fee Payment
- Notice of Intent to Hold Mining Claims
- Notice of Non-Liability for Labor and Materials Furnished

BLM
Date
Stamp

RECEIVED
 BLM AZ STATE OFFICE
 2013 AUG 26 P 1:10
 PHOENIX, ARIZONA

LINE NO.	AMC NUMBER	CLAIM/SITE NAME	COUNTY RECORDER DATA (If available)	TWP	RNG	SEC
1	362836	RAINBOW 9		2S	3W	10
2	362837	RAINBOW 10		2S	3W	10
3	362838	RAINBOW 11		2S	3W	10
4	362841	RAINBOW 14		2S	3W	10
5	362842	RAINBOW 15		2S	3W	10
6	362843	RAINBOW 16		2S	3W	10
7	362844	RAINBOW 17		2S	3W	10
8	362845	RAINBOW 18		2S	3W	10
9	362846	RAINBOW 19		2S	3W	10
10	362917	RAINBOW 20		2S	3W	3,10
11	362918	RAINBOW 21		2S	3W	3,10
12	362919	RAINBOW 22		2S	3W	3,10
13	362920	RAINBOW 23		2S	3W	3,10
14	362921	RAINBOW 24		2S	3W	3,10
15	362922	RAINBOW 25		2S	3W	3,10
16	363606	RAINBOW 59		2S	3W	10
17	363607	RAINBOW 60		2S	3W	10
18	363609	RAINBOW 62		2S	3W	10

Form MCF114
Revised June 2005

SUPPLEMENTAL ATTACHMENT

May be used with the following forms for listing additional mining claims:

Check One.

- Affidavit of Performance of Annual Work
- Maintenance Fee Payment
- Notice of Intent to Hold Mining Claims
- Notice of Non-Liability for Labor and Materials Furnished

BLM
Date
Stamp

RECEIVED
 BLM AZ STATE OFFICE
 PHOENIX, ARIZONA
 2013 AUG 26 P 1:11

LINE NO.	AMC NUMBER	CLAIM/SITE NAME	COUNTY RECORDER DATA (If available)	TWP	RNG	SEC
29	353757	FAN #1		2S	3W	29
30	353766	FAN #10		2S	3W	29,30
31	353767	FAN #11		2S	3W	29
32	353768	FAN #12		2S	3W	29,30
33	353769	FAN #13		2S	3W	29
34	353770	FAN #14		2S	3W	29,30
35	353771	FAN #15		2S	3W	29
36	353772	FAN #16		2S	3W	29,30
37	353758	FAN #2		2S	3W	29
38	353759	FAN #3		2S	3W	29
39	353836	FAN #38		2S	3W	29
40	353837	FAN #39		2S	3W	29

4
1

12

SUPPLEMENTAL ATTACHMENT

May be used with the following forms for listing additional mining claims:

Check One.


- Affidavit of Performance of Annual Work
- Maintenance Fee Payment
- Notice of Intent to Hold Mining Claims
- Notice of Non-Liability for Labor and Materials Furnished

BLM
Date
Stamp

RECEIVED
BLM AZ STATE OFFICE
PHOENIX, ARIZONA
2013 AUG 26 P 5:11

LINE NO	AMC NUMBER	CLAIM/SITE NAME	COUNTY RECORDER DATA (If available)	TWP	RNG	SECTION
41	353838	FAN #40		2S	3W	29
42	353839	FAN #41		2S	3W	29
43	353840	FAN #42		2S	3W	29
44	353841	FAN #43		2S	3W	29
45	353842	FAN #44		2S	3W	29
46	364616	FAN #45		2S	3W	29,30
47	353761	FAN #5		2S	3W	29
48	353762	FAN #6		2S	3W	29
49	353763	FAN #7		2S	3W	29
50	353764	FAN #8		2S	3W	29
51	353765	FAN #9		2S	3W	29
52	362365	FAN 46		2S	3W	29
53	353760	FAN #4		2S	3W	29
54	362367	FAN 48		2S	3W	29
55	362368	FAN 49		2S	3W	29,30
56	362369	FAN 50		2S	3W	30
57	362370	FAN 51		2S	3W	30
58	362371	FAN 52		2S	3W	30
59	362372	FAN 53		2S	3W	30

89



Jones Osborn II

josborn@omlaw.com

2929 North Central Avenue
21st Floor
Phoenix, Arizona 85012

Direct Line 602.640.9338

Telephone 602.640.9000

Facsimile 602.640.9050
omlaw.com

June 4, 2013

Bureau of Land Management
Arizona State Office
One North Central Avenue, Suite 800
Phoenix, Arizona 85004-4427

Re: Transfer of Mining Claim

Dear Ladies and Gentlemen:

Attached is a copy of a recorded Trustee's Deed transferring 111 mining claims from Wesco Minerals, LLC, to Greystone Materials, B.T. Greystone's address is on the Deed.


I have enclosed a check in the amount of \$1,110.00 as the transfer fee for the 111 claims.

Please file this Deed with your records and do whatever else is necessary to properly document the transfer of these claims to Greystone.

By way of background, Wesco encumbered these claims by a deed of trust in favor of Wachovia Bank in 2006 to secure a loan. Wachovia merged with Wells Fargo, which became the lender and holder of the deed of trust. In October of 2011 Wells Fargo assigned its deed of trust to Greystone. This assignment was recorded with the County Recorder in March of 2012. Greystone then foreclosed on the deed of trust by way of a public foreclosure sale and became the owner of the claims upon the issuance of the enclosed Trustee's Deed.

Please contact me if you have any questions or need additional documentation.

Very truly yours,



Jones Osborn

JO:jam
Enclosures

cc: Joellen Meckley

RECEIVED
BLM AZ STATE OFFICE
2013 AUG 26 P 1:11
PHOENIX, ARIZONA

When recorded, please return to:

Jones Osborn II
Osborn Maledon, P.A.
2929 North Central Avenue
21st Floor
Post Office Box 36379
Phoenix, Arizona 85067-6379

ELECTRONIC RECORDING
Trustgreydeed-5-1-1--
Yorkm

RECEIVED
BLM AZ STATE OFFICE
2013 AUG 26 P 1:11
PHOENIX, ARIZONA

TRUSTEE'S DEED

In consideration of a credit bid in the amount of One Million Seven Hundred Thirty-One Thousand Dollars (\$1,731,000.00) JONES OSBORN II, AS SUCCESSOR TRUSTEE under that certain Deed of Trust, Assignment of Rents, Security Agreement and Fixture Filing (Unpatented Mining Claims) recorded May 4, 2006, as Document Number 2006-0604935, Records of Maricopa County, Arizona executed by Wesco Minerals, LLC, an Arizona limited liability company, Trustor, in favor of Wachovia Bank, National Association, Beneficiary, does hereby convey without warranty or representation to Greystone Materials, B.T., a Pennsylvania business trust, the following described real and personal property situated in Maricopa County, Arizona:

See Exhibit "A" attached hereto
and incorporated by this reference.

AND all of Trustor's right, title and interest in and to all fixtures, chattels, and articles of personal property attached to, located at, or used in connection with the Trust real property described above pursuant to the security agreement granted by Trustor to Beneficiary.

SUBJECT TO: Current taxes, assessments, reservations in patents and all easements, right-of-way, encumbrances, liens, covenants, conditions and restrictions as may appear of record or which may be disclosed by an inspection or survey of the property.

Wells Fargo Bank, N.A., became the successor beneficiary under said Deed of Trust as the result of a merger by and between Wachovia Bank, National Association, and Wells Fargo Bank, N.A. On or about October 21, 2011, Wells Fargo Bank, N.A., sold and assigned to Greystone Materials, B.T., the beneficial interest under said Deed of Trust including the Note and all other obligations secured thereby and all agreements, instruments and documents related to said Note or Deed of Trust pursuant to that certain unrecorded General Assignment and Assumption Agreement dated October 21, 2011; such assignment of said Note, Deed of Trust and other related instruments being further evidenced by that certain Assignment of Note and Beneficial Interest dated February 28, 2012, and recorded March 1, 2012 as Document No. 2012-0172303, Records of Maricopa County, Arizona.

This Deed is exempt from filing an Affidavit of Property Value under A.R.S. § 11-1134(B)(1).

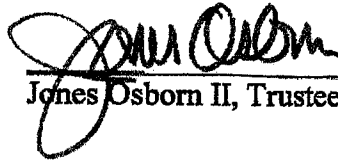
The Property Tax Bill should be mailed to:

Greystone Materials, BT.
617 Urban Road
Herndon, Pennsylvania 17830

This conveyance is made pursuant to Trustee's Sale held on May 30, 2013, under notice thereof recorded February 21, 2013 as Document No. 2013-0166510, in the records of Maricopa County, Arizona.

IN WITNESS WHEREOF, Jones Osborn II, as successor Trustee, has executed this Deed this 30th day of May, 2013.


GRANTOR



Jones Osborn II, Trustee

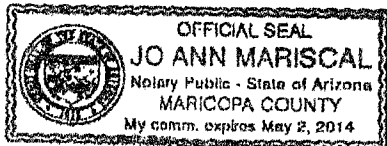
STATE OF ARIZONA)
) ss.
County of Maricopa)

This instrument was acknowledged before me this 30th day of May, 2013, by Jones Osborn II, Trustee.



Notary Public

NOTARY SEAL:



RECEIVED
BLM AZ STATE OFFICE
2013 AUG 26 P 1:11
PHOENIX, ARIZONA

EXHIBIT A

4 mill site claims and 73 unpatented lode mining claims located in Maricopa County, Arizona and more particularly described as follows:

Name of Claim	Recording Data		BLM AMC No.
	Sec., Town., Range	Page Nos.	
Rainbow Mill #1	20, 2S, 3W	04-1301638	363078
Rainbow Mill #2	20, 2S, 3W	04-1301639	363079
Rainbow Mill #3	20, 2S, 3W	04-1301640	363080
Rainbow Mill #4	20, 2S, 3W	04-1301641	363081
Rainbow #1	9, 2S, 3W	04-1224378	362828
Rainbow #2	10, 2S, 3W	04-1224379	362829
Rainbow #3	10, 2S, 3W	04-1224380	362830
Rainbow #4	10, 2S, 3W	04-1224381	362831
Rainbow #5	10, 2S, 3W	04-1224382	362832
Rainbow #6	10, 2S, 3W	04-1224383	362833
Rainbow #7	10, 2S, 3W	04-1224384	362834
Rainbow #8	10, 2S, 3W	04-1224385	362835
Rainbow #9	10, 2S, 3W	04-1224386	362836
Rainbow #10	10, 2S, 3W	04-1224387	362837
Rainbow #11	10, 2S, 3W	04-1224388	362838
Rainbow #12	9, 2S, 3W	04-1224389	362839
Rainbow #13	9, 2S, 3W	04-1224390	362840
Rainbow #14	10, 2S, 3W	04-1224391	362841
Rainbow #15	10, 2S, 3W	04-1224392	362842
Rainbow #16	10, 2S, 3W	04-1224393	362843
Rainbow #17	10, 2S, 3W	04-1224394	362844
Rainbow #18	10, 2S, 3W	04-1224395	362845
Rainbow #19	10, 2S, 3W	04-1224396	362846
Rainbow #20	3&10, 2S, 3W	04-1236092	362917
Rainbow #21	3&10, 2S, 3W	04-1236093	362918
Rainbow #22	3&10, 2S, 3W	04-1236094	362919
Rainbow #23	3&10, 2S, 3W	04-1236095	362920
Rainbow #24	3&10, 2S, 3W	04-1236096	362921
Rainbow #25	3&10, 2S, 3W	04-1236097	362922
Rainbow #26	11, 2S, 3W	04-1440535	363573
Rainbow #27	11, 2S, 3W	04-1440536	363574
Rainbow #28	11, 2S, 3W	04-1440537	363575
Rainbow #29	11, 2S, 3W	04-1440538	363576
Rainbow #30	11, 2S, 3W	04-1440539	363577
Rainbow #31	11, 2S, 3W	04-1440540	363578
Rainbow #32	11, 2S, 3W	04-1440541	363579
Rainbow #33	11, 2S, 3W	04-1440542	363580
Rainbow #34	11, 2S, 3W	04-1440543	363581
Rainbow #35	11, 2S, 3W	04-1440544	363582
Rainbow #36	11, 2S, 3W	04-1440545	363583
Rainbow #37	11, 2S, 3W	04-1440546	363584

PHOENIX, ARIZONA

2013 AUG 26 P 1:11

RECEIVED
BLM AZ STATE OFFICE

Rainbow #38	11, 2S, 3W	04-1440547	363585
Rainbow #39	11, 2S, 3W	04-1440548	363586
Rainbow #40	11, 2S, 3W	04-1440549	363587
Rainbow #41	11, 2S, 3W	04-1440550	363588
Rainbow #42	11, 2S, 3W	04-1440551	363589
Rainbow #43	11, 2S, 3W	04-1440552	363590
Rainbow #44	11, 2S, 3W	04-1440553	363591
Rainbow #45	11, 2S, 3W	04-1440554	363592
Rainbow #46	11, 2S, 3W	04-1440555	363593
Rainbow #47	11, 2S, 3W	04-1440556	363594
Rainbow #48	11, 2S, 3W	04-1440557	363595
Rainbow #49	11, 2S, 3W	04-1440558	363596
Rainbow #50	3, 2S, 3W	04-1440559	363597
Rainbow #51	3, 2S, 3W	04-1440560	363598
Rainbow #52	3, 2S, 3W	04-1440561	363599
Rainbow #53	3, 2S, 3W	04-1440562	363600
Rainbow #54	3, 2S, 3W	04-1440563	363601
Rainbow #55	3, 2S, 3W	04-1440564	363602
Rainbow #56	3, 2S, 3W	04-1440565	363603
Rainbow #57	3, 2S, 3W	04-1440566	363604
Rainbow #58	3, 2S, 3W	04-1440567	363605
Rainbow #59	10, 2S, 3W	04-1440568	363606
Rainbow #60	10, 2S, 3W	04-1440569	363607
Rainbow #61	10, 2S, 3W	04-1440570	363608
Rainbow #62	10, 2S, 3W	04-1440571	363609
Rainbow #63	10, 2S, 3W	04-1440572	363610
Rainbow #64	10, 2S, 3W	04-1440573	363611
Rainbow #65	12, 2S, 3W	04-1440574	363612
Rainbow #66	3&10, 2S, 3W	04-1440575	363613
Rainbow #67	3&10, 2S, 3W	04-1440576	363614
Rainbow #68	3&10, 2S, 3W	04-1440577	363615
Rainbow #72	12, 2S, 3W	04-1440581	363619
Rainbow #73	12, 2S, 3W	04-1440582	363620
Rainbow #74	12, 2S, 3W	04-1440583	363621
Rainbow #75	12, 2S, 3W	04-1440584	363622
Rainbow #76	12, 2S, 3W	04-1440585	363623

PHOENIX, ARIZONA

2013 AUG 26 P 1:11

RECEIVED
BLM AZ STATE OFFICE

Exhibit "A"
Unpatented Claims

34 unpatented lode mining claims located in Maricopa County, Arizona and more particularly described as follows:

Name of Claim	Recording Data		BLM AMC No.
	Sec., Town., Range	Page Nos.	
Fan #1	29, 2S, 3W	00-0451735	353757
Fan #2	29, 2S, 3W	00-0451736	353758
Fan #3	29, 2S, 3W	00-0451737	353759
Fan #4	29, 2S, 3W	00-0451738	353760
Fan #5	29, 2S, 3W	00-0451739	353761
Fan #6	29, 2S, 3W	00-0451740	353762
Fan #7	29, 2S, 3W	00-0451741	353763
Fan #8	29, 2S, 3W	00-0451742	353764
Fan #9	29, 2S, 3W	00-0451743	353765
Fan #10	29 and 30, 2S, 3W	00-0451744	353766
Fan #11	29, 2S, 3W	00-0451745	353767
Fan #12	29 and 30, 2S, 3W	00-0451746	353768
Fan #13	29, 2S, 3W	00-0451747	353769
Fan #14	29 and 30, 2S, 3W	00-0451748	353770
Fan #15	29, 2S, 3W	00-0451749	353771
Fan #16	29 and 30, 2S, 3W	00-0451750	353772
Fan #38	29, 2S, 3W	00-0651482	353836
Fan #39	29, 2S, 3W	00-0651483	353837
Fan #40	29, 2S, 3W	00-0651484	353838
Fan #41	29, 2S, 3W	00-0651485	353839
Fan #42	29, 2S, 3W	00-0651486	353840
Fan #43	29, 2S, 3W	00-0651487	353841
Fan #44	29, 2S, 3W	00-0651488	353842
Fan #45	29 and 30, 2S, 3W	05-0264726	364616
Fan #46	29, 2S, 3W	04-1312709	362365
Fan #47	29, 2S, 3W	04-1408941	363495
Fan #48	29, 2S, 3W	04-1312710	362367
Fan #49	29 and 30, 2S, 3W	04-1312711	362368
Fan #50	30, 2S, 3W	04-1312712	362369
Fan #51	30, 2S, 3W	04-1312713	362370
Fan #52	30, 2S, 3W	04-1312714	362371
Fan #53	30, 2S, 3W	04-1312715	362372
Fan #54	30, 2S, 3W	04-1312716	362373
Fan #55	30, 2S, 3W	04-1312708	362374

RECEIVED
 BLM AZ STATE OFFICE
 2013 AUG 26 P 1:11

United States Department of the Interior
Bureau of Land Management
 LANDS/RECREATION & PLANNING
 ONE N CENTRAL AVE
 PHOENIX, AZ 85004 -2203
 Phone: 602-417-9200

Receipt

No: 2865383

Transaction #: 2951295	
Date of Transaction: 08/27/2013	
CUSTOMER:	
GREYSTONE MATERIALS BT 744 SOUTH ST # 138 PHILADELPHIA, PA 19147-2023 US	

LINE #	QTY	DESCRIPTION	REMARKS	UNIT PRICE	TOTAL
1	1.00	LOCATABLE MINERALS / MINING CLAIMS-NOT NEW-UNADJUD, ONE AUTH NO. ONLY / MINING CLAIM MONEY RECEIVED CASES: AMC362829/\$9520.00	MAINT FEE PYMNT (68) 2014	- n/a -	9520.00
TOTAL:					\$9,520.00

PAYMENT INFORMATION					
1	AMOUNT:	9520.00	POSTMARKED:	08/23/2013	
	TYPE:	CHECK	RECEIVED:	08/26/2013	
	CHECK NO:	1028			
	NAME:	GREYSTONE MATERIALS B T 617 URBAN RD HERNDON PA 17830 US			

REMARKS

This receipt was generated by the automated BLM Collections and Billing System and is a paper representation of a portion of the official electronic record contained therein.

AMC 362828

AMC 362917

Wesco Minerals, LLC

AMC 363573

AMC 363078

AMC 353757

AMC 353815

AMC 362365

AMC 364616

Bureau of Land Management
Arizona State Office
One North Central Avenue
Suite 800
Phoenix, AZ 85004-4427

Date 8/21/12


Wesco Minerals, LLC
c/o Greystone Materials, B.T.
744 South Street, #138
Philadelphia, PA 19147
T 631.379.0733
F 215.893.4843
jmeckley@greystone-materials.com

Dear Sir/Madam,

Attached, please find our 2012 BLM Mining Claim Maintenance Fee payment in the amount of \$9,520.00, and associated MCF112 and MCF114, collectively totaling 6 pages (1 x MCF112 and 5 x MCF114). Documents and payments cover 68 total claims filed.

Please contact me immediately if you have any questions.

Sincerely yours,



James E. Meckley

Managing Director, Wesco Minerals, LLC

ENTERED INTO COMPUTER

RECEIVED
BLM AZ STATE OFFICE
2012 AUG 31 A 11:53
PHOENIX, ARIZONA

MAINTENANCE FEE PAYMENT

Claimant Name: WESCO MINERALS, LLC c/o Greystone Materials, BT
 Address: 744 South Street #138
 City: Philadelphia, PA 19147
 Telephone: (631) 379-0733
 E-mail address: imeckley@comcast.net
 Signature: _____

RECEIVED
 BLM AZ STATE OFFICE
 2012 AUG 31 A 11:53
 PHOENIX, ARIZONA
 BLM
 Date
 Stamp

Check here if this is a change of address.

LINE NO.	AMC NUMBER	CLAIM/SITE NAME	COUNTY RECORDER DATA (If available)	TWP	RNG	SEC
1	362829	RAINBOW 2		2S	3W	10
2	362830	RAINBOW 3		2S	3W	10
3	362831	RAINBOW 4		2S	3W	10
4	362832	RAINBOW 5		2S	3W	10
5	362833	RAINBOW 6		2S	3W	10
6	362834	RAINBOW 7		2S	3W	10
7	362835	RAINBOW 8		2S	3W	10

No. of Claims: 68 x \$140 = \$9520.00
 Check No: 5843 Init. CA.H. Receipt
 No.: 2648397
For BLM Use Only

List additional claims on Form MCF114.

Bureau of Land Management
 Arizona State Office
 www.az.blm.gov

ENTERED IN COMPUTER
RE 9.11.12

Form: MCF112
 Revised July 2009

SUPPLEMENTAL ATTACHMENT

May be used with the following forms for listing additional mining claims:
Check One.

- Affidavit of Performance of Annual Work
- Maintenance Fee Payment
- Notice of Intent to Hold Mining Claims
- Notice of Non-Liability for Labor and Materials Furnished

BLM
Date
Stamp

RECEIVED
BLM AZ STATE OFFICE
2012 AUG 31
PHOENIX, ARIZONA

LINE NO.	AMC NUMBER	CLAIM/SITE NAME	COUNTY RECORDER DATA (If available)	TWP	RNG	SEC
1	362836	RAINBOW 9		2S	3W	10
2	362837	RAINBOW 10		2S	3W	10
3	362838	RAINBOW 11		2S	3W	10
4	362841	RAINBOW 14		2S	3W	10
5	362842	RAINBOW 15		2S	3W	10
6	362843	RAINBOW 16		2S	3W	10
7	362844	RAINBOW 17		2S	3W	10
8	362845	RAINBOW 18		2S	3W	10
9	362846	RAINBOW 19		2S	3W	10
10	362917	RAINBOW 20		2S	3W	3,10
11	362918	RAINBOW 21		2S	3W	3,10
12	362919	RAINBOW 22		2S	3W	3,10
13	362920	RAINBOW 23		2S	3W	3,10
14	362921	RAINBOW 24		2S	3W	3,10
15	362922	RAINBOW 25		2S	3W	3,10
16	363606	RAINBOW 59		2S	3W	10
17	363607	RAINBOW 60		2S	3W	10
18	363609	RAINBOW 62		2S	3W	10
	↓					

Form MCF114
Revised June 2005

SUPPLEMENTAL ATTACHMENT

May be used with the following forms for listing additional mining claims:

Check One.

- Affidavit of Performance of Annual Work
- Maintenance Fee Payment
- Notice of Intent to Hold Mining Claims
- Notice of Non-Liability for Labor and Materials Furnished

BLM
Date
Stamp

RECEIVED
 BLM AZ STATE OFFICE
 PHOENIX, ARIZONA
 2012 AUG 31 A 11:54
 REC

LINE NO.	AMC NUMBER	CLAIM/SITE NAME	COUNTY RECORDER DATA (If available)	TWP	RNG	SEC
29	353757	FAN #1	353757- 353759	2S	3W	29
30	353766	FAN #10	353766- 353772	2S	3W	29,30
31	353767	FAN #11		2S	3W	29
32	353768	FAN #12		2S	3W	29,30
33	353769	FAN #13		2S	3W	29
34	353770	FAN #14		2S	3W	29,30
35	353771	FAN #15		2S	3W	29
36	353772	FAN #16		2S	3W	29,30
37	353758	FAN #2		2S	3W	29
38	353759	FAN #3		2S	3W	29
39	353836	FAN #38		2S	3W	29
40	353837	FAN #39		2S	3W	29

4
1

SUPPLEMENTAL ATTACHMENT

May be used with the following forms for listing additional mining claims:

Check One.

- Affidavit of Performance of Annual Work
- Maintenance Fee Payment
- Notice of Intent to Hold Mining Claims
- Notice of Non-Liability for Labor and Materials Furnished

BLM
Date
Stamp

RECEIVED
BLM STATE OFFICE
PHOENIX, ARIZONA
2012 AUG 31 11:51 AM

LINE NO.	AMC NUMBER	CLAIM/SITE NAME	COUNTY RECORDER DATA (If available)	TWP	RNG	SEC
41	353838	FAN #40		2S	3W	29
42	353839	FAN #41		2S	3W	29
43	353840	FAN #42		2S	3W	29
44	353841	FAN #43		2S	3W	29
45	353842	FAN #44		2S	3W	29
46	364616	FAN #45		2S	3W	29,30
47	353761	FAN #5		2S	3W	29
48	353762	FAN #6		2S	3W	29
49	353763	FAN #7		2S	3W	29
50	353764	FAN #8		2S	3W	29
51	353765	FAN #9		2S	3W	29
52	362365	FAN 46		2S	3W	29
53	353760	FAN #4		2S	3W	29
54	362367	FAN 48		2S	3W	29
55	362368	FAN 49		2S	3W	29,30
56	362369	FAN 50		2S	3W	30
57	362370	FAN 51		2S	3W	30
58	362371	FAN 52		2S	3W	30
59	362372	FAN 53		2S	3W	30

United States Department of the Interior
Bureau of Land Management
 LANDS/RECREATION & PLANNING
 ONE N CENTRAL AVE
 PHOENIX, AZ 85004 -2203
 Phone: 602-417-9200

Receipt

No: 2648397

Transaction #: 2729180	ENTERED INTO COMPUTER
Date of Transaction: 09/04/2012	
CUSTOMER:	
WESCO MINERALS LLC C/O GREYSTONE MATERIALS 744 SOUTH ST # 138 PHILADELPHIA, PA 19147-2023 US	

LINE #	QTY	DESCRIPTION	REMARKS	UNIT PRICE	TOTAL
1	1.00	LOCATABLE MINERALS / MINING CLAIMS-NOT NEW-UNADJUD, ONE AUTH NO. ONLY / MINING CLAIM MONEY RECEIVED CASES: AMC362829/\$9520.00	MAINT FEE PYMNT (68) 2013	- n/a -	9520.00
TOTAL:					\$9,520.00

PAYMENT INFORMATION			
1	AMOUNT:	9520.00	POSTMARKED: N/A
	TYPE:	CHECK	RECEIVED: 08/31/2012
	CHECK NO:	5843	
	NAME:	GREYSTONE MATERIALS 744 SOUTH ST # 138 PHILADELPHIA PA 19147-2023 US	

REMARKS

This receipt was generated by the automated BLM Collections and Billing System and is a paper representation of a portion of the official electronic record contained therein.

Lead Amc #'s (PB)

- Amc 362828
- 362917
- 363573
- 363078
- 353757
- 353815
- 362365
- 364616

UNITED STATES
DEPARTMENT OF THE INTERIOR
BUREAU OF LAND MANAGEMENT

CREDIT CARD PAYMENT
For Mining Claim Maintenance Fee

Amc 362828
Amc 362917
Amc 363573
Amc 363078
Amc 353757
Amc 353815
Amc 364616
Amc 362365

THIS IS A CHANGE OF ADDRESS

TELEPHONE SUBMISSION - ACCURACY OF THE BELOW INFORMATION IS THE RESPONSIBILITY OF THE CLAIMANT/OWNER

NAME FRED MECKLEY
ADDRESS 617 URBAN RD
CITY HERNDON STATE PA ZIP 17830
PHONE # 570 - 758-1732

SEND RECEIPT TO Above address
 Other (Include Name and Mailing Address):

AMC NUMBER

CLAIM/SITE NAME

See Attached

69 # of Claim/Site
x 140.00 Each
\$ _____ Total Charged (INITIALS)

DATE STAMP

RECEIVED
BLM AZ STATE OFFICE
2011 AUG 29 P 2:28
TUCSON, ARIZONA

RECEIPT # 2419757

SEP 8 2011
Cm

\$140 Refund Authorized
Mk pd on closed claim
AMC 362366 RE 10/31/11

***** FOR OFFICIAL USE ONLY *****

DATE _____ INITIALS _____ VERIFIED _____

Wesco Minerals, LLC

165 Matson Ford Road
Radnor, PA 19087

August 26, 2011

Bureau of Land Management
Arizona State Office
One North Central Avenue
Suite 800
Phoenix, AZ 85004-4427

Dear Sir/Madam,

Attached, please find our 2011 BLM Mining Claim Maintenance Fee payment instructions for the amount of \$9,660 (to be paid by credit card) and associated MCF112 and MCF114, collectively totaling 6 pages (1 x MCF112 and 5 x MCF 114s) and representative of 69 total claims filed.

For Credit Card payment information, please contact Mr. Fred Meckley immediately by phone upon receipt to complete the credit card payment process. He can be reached at 570.847.9333 to answer any questions.

Respectfully,



Joseph M. Arnoso
Director, Wesco Minerals, LLC

RECEIVED
BLM AZ STATE OFFICE
2011 AUG 29 P 2:28
PHOENIX, ARIZONA

MAINTENANCE FEE PAYMENT


Claimant Name: WESCO MINERALS, LLC

Address: 165 Matson Ford Road

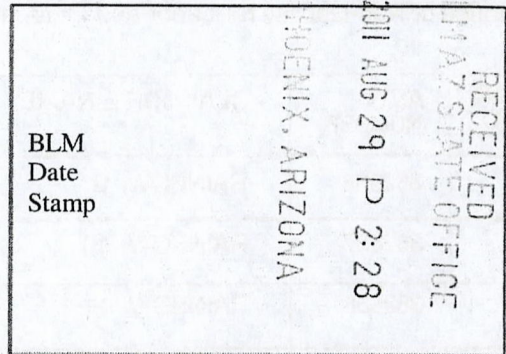
City: Radnor, PA 19087

Telephone: (610) 527-0191

E-mailaddress: imeckley@comcast.net

Signature: 

Check here if this is a change of address.



LINE NO.	AMC NUMBER	CLAIM/SITE NAME	COUNTY RECORDER DATA (If available)	TWP	RNG	SEC
1	362829	RAINBOW 2		2S	3W	10
2	362830	RAINBOW 3		2S	3W	10
3	362831	RAINBOW 4		2S	3W	10
4	362832	RAINBOW 5		2S	3W	10
5	362833	RAINBOW 6		2S	3W	10
6	362834	RAINBOW 7		2S	3W	10
7	362835	RAINBOW 8		2S	3W	10

No. of Claims: 69 x \$140 = 9,660
 Check No: CC Init. JML Receipt
 No.: 2419757
For BLM Use Only

List additional claims on Form MCF114.

Bureau of Land Management
 Arizona State Office
 www.az.blm.gov

Form: MCF112
 Revised July 2009

SUPPLEMENTAL ATTACHMENT

May be used with the following forms for listing additional mining claims:

Check One.

- Affidavit of Performance of Annual Work
- Maintenance Fee Payment
- Notice of Intent to Hold Mining Claims
- Notice of Non-Liability for Labor and Materials Furnished

BLM Date Stamp	RECEIVED MINERAL STATE OFFICE 2011 AUG 29 P 2:28 MOENIX, ARIZONA
----------------------	---

LINE NO.	AMC NUMBER	CLAIM/SITE NAME	COUNTY RECORDER DATA (If available)	TWP	RNG	SEC
1	362836	RAINBOW 9		2S	3W	10
2	362837	RAINBOW 10		2S	3W	10
✓ 3	362838	RAINBOW 11		2S	3W	10
4	362841	RAINBOW 14		2S	3W	10
5	362842	RAINBOW 15		2S	3W	10
6	362843	RAINBOW 16		2S	3W	10
7	362844	RAINBOW 17		2S	3W	10
8	362845	RAINBOW 18		2S	3W	10
✓ 9	362846	RAINBOW 19		2S	3W	10
10	362917	RAINBOW 20		2S	3W	3,10
11	362918	RAINBOW 21		2S	3W	3,10
12	362919	RAINBOW 22		2S	3W	3,10
13	362920	RAINBOW 23		2S	3W	3,10
14	362921	RAINBOW 24		2S	3W	3,10
✓ 15	362922	RAINBOW 25		2S	3W	3,10
16	363606	RAINBOW 59		2S	3W	10
✓ 17	363607	RAINBOW 60		2S	3W	10
18	363609	RAINBOW 62		2S	3W	10

Form MCF114
Revised June 2005

SUPPLEMENTAL ATTACHMENT

May be used with the following forms for listing additional mining claims:

Check One.

- Affidavit of Performance of Annual Work
- Maintenance Fee Payment
- Notice of Intent to Hold Mining Claims
- Notice of Non-Liability for Labor and Materials Furnished

BLM
Date
Stamp

RECEIVED
MAR 2 STATE OFFICE
2011 AUG 29 P 2: 28
COCHISE, ARIZONA

LINE NO.	AMC NUMBER	CLAIM/SITE NAME	COUNTY RECORDER DATA (If available)	TWP	RNG	SEC
✓ 19	363610	RAINBOW 63		2S	3W	10
20	363613	RAINBOW 66		2S	3W	10,11
✓ 21	363614	RAINBOW 67		2S	3W	10,11
✓ 22	362828	RAINBOW 1		2S	3W	9SE 1/4
23	362839	RAINBOW 12		2S	3W	9
✓ 24	362840	RAINBOW 13		2S	3W	9
25	363078	RAINBOW MILLSITE #1		2S	3W	20
26	363079	RAINBOW MILLSITE #2		2S	3W	20
27	363080	RAINBOW MILLSITE #3		2S	3W	20
28	363081	RAINBOW MILLSITE #4		2S	3W	20


SUPPLEMENTAL ATTACHMENT

May be used with the following forms for listing additional mining claims:

Check One.

- Affidavit of Performance of Annual Work
- Maintenance Fee Payment
- Notice of Intent to Hold Mining Claims
- Notice of Non-Liability for Labor and Materials Furnished

BLM
Date
Stamp



RECEIVED

LINE NO.	AMC NUMBER	CLAIM/SITE NAME	COUNTY RECORDER DATA (If available)	TWP	RNG	SEC
✓ 29	353757	FAN #1		2S	3W	29
30	353766	FAN #10		2S	3W	29,30
31	353767	FAN #11		2S	3W	29
32	353768	FAN #12		2S	3W	29,30
33	353769	FAN #13		2S	3W	29
34	353770	FAN #14		2S	3W	29,30
35	353771	FAN #15		2S	3W	29
✓ 36	353772	FAN #16		2S	3W	29,30
37	353758	FAN #2		2S	3W	29
✓ 38	353759	FAN #3		2S	3W	29
39	353836	FAN #38		2S	3W	29
✓ 40	353837	FAN #39		2S	3W	29


4
1

SUPPLEMENTAL ATTACHMENT

May be used with the following forms for listing additional mining claims:

Check One.

- Affidavit of Performance of Annual Work
- Maintenance Fee Payment
- Notice of Intent to Hold Mining Claims
- Notice of Non-Liability for Labor and Materials Furnished



LINE NO.	AMC NUMBER	CLAIM/SITE NAME	COUNTY RECORDER DATA (If available)	TWP	RNG	SEC
41	353838	FAN #40		2S	3W	29
42	353839	FAN #41		2S	3W	29
43	353840	FAN #42		2S	3W	29
44	353841	FAN #43		2S	3W	29
✓ 45	353842	FAN #44		2S	3W	29
✓ 46	364616	FAN #45		2S	3W	29,30
47	353761	FAN #5		2S	3W	29
48	353762	FAN #6		2S	3W	29
49	353763	FAN #7		2S	3W	29
50	353764	FAN #8		2S	3W	29
✓ 51	353765	FAN #9		2S	3W	29
52	362365	FAN 46		2S	3W	29
53	362366	FAN 47		2S	3W	29
54	362367	FAN 48		2S	3W	29
55	362368	FAN 49		2S	3W	29,30
56	362369	FAN 50		2S	3W	30
57	362370	FAN 51		2S	3W	30
58	362371	FAN 52		2S	3W	30
59	362372	FAN 53		2S	3W	30

United States Department of the Interior

Bureau of Land Management

LANDS/RECREATION & PLANNING

ONE N CENTRAL AVE

PHOENIX, AZ 85004 -2203

Phone: 602-417-9200

Receipt

No:

2419757

Transaction #: 2495179	
Date of Transaction: 08/30/2011	
CUSTOMER:	
WESCO MINERALS LLC 165 MATSONFORD RD RADNOR, PA 19087-4548 US	

LINE #	QTY	DESCRIPTION	REMARKS	UNIT PRICE	TOTAL
1	1.00	LOCATABLE MINERALS / MINING CLAIMS-NOT NEW-UNADJUD, ONE AUTH NO. ONLY / MINING CLAIM MONEY RECEIVED CASES: AMC362829/\$9660.00	MAINT 2012/69	- n/a -	9660.00
TOTAL:					\$9,660.00

PAYMENT INFORMATION

NOTE: Items will appear on credit card statement as "Bureau of Land Mgmt CO".

1	AMOUNT:	9660.00	POSTMARKED:	N/A
	TYPE:	CREDIT CARD	RECEIVED:	08/30/2011
	NAME:	WESCO MINERALS LLC 165 MATSONFORD RD RADNOR PA 19087-4548 US		
	CARD NO:	XXXXXXXXXXXX6963	AUTH CODE:	04551D
	NAME ON CARD:	FRED J MECKLEY		
	EXPIRES:	10/2012		
	SIGNATURE:			

REMARKS

This receipt was generated by the automated BLM Collections and Billing System and is a paper representation of a portion of the official electronic record contained therein.

\$140 Refund Authorized
Maint Fee pd on closed
claim AMC 362366
RS
10/21/11

Receipt 2198482

AMC 362828

363573

362917

363078

353757

353815

362365

SEP 07 2010

MAINTENANCE FEE PAYMENT

Claimant Name: WESCO MINERALS, LLC
 Address: 165 Matson Ford Road
 City: Radnor, PA 19087
 Telephone: (610) 527-0191
 E-mailaddress: imeckley@comcast.net
 Signature: _____

RECEIVED
 BLM AZ STATE OFFICE
 2010 AUG 23 A 8:47
 PHOENIX, ARIZONA
 BLM
 Date
 Stamp

Check here if this is a change of address. *Updated Address 8/24/10 PS*

LINE NO.	AMC NUMBER	CLAIM/SITE NAME	COUNTY RECORDER DATA (If available)	TWP	RNG	SEC
1	362829 ✓	RAINBOW 2		2S	3W	10
2	362830 ✓	RAINBOW 3		2S	3W	10
3	362831 ✓	RAINBOW 4		2S	3W	10
4	362832 ✓	RAINBOW 5		2S	3W	10
5	362833 ✓	RAINBOW 6		2S	3W	10
6	362834 ✓	RAINBOW 7		2S	3W	10
7	362835 ✓	RAINBOW 8		2S	3W	10

No. of Claims: 105 x \$140 = 14700.00
 Check No: 2472 Init. A. J. Receipt No.: 2198482
For BLM Use Only

List additional claims on Form MCF114.

Bureau of Land Management
 Arizona State Office
 www.az.blm.gov

Form: MCF112
 Revised July 2009

SUPPLEMENTAL ATTACHMENT

May be used with the following forms for listing additional mining claims:

Check One.

- Affidavit of Performance of Annual Work
- Maintenance Fee Payment
- Notice of Intent to Hold Mining Claims
- Notice of Non-Liability for Labor and Materials Furnished

BLM
Date
Stamp

BLM RECEIVED
 AUG 23 8:47
 PHOENIX, ARIZONA

337

LINE NO.	AMC NUMBER	CLAIM/SITE NAME	COUNTY RECORDER DATA (If available)	TWP	RNG	SECTION
1	362836	RAINBOW 9		2S	3W	10
2	362837	RAINBOW 10		2S	3W	10
3	362838	RAINBOW 11		2S	3W	10
4	362841	RAINBOW 14		2S	3W	10
5	362842	RAINBOW 15		2S	3W	10
6	362843	RAINBOW 16		2S	3W	10
7	362844	RAINBOW 17		2S	3W	10
8	362845	RAINBOW 18		2S	3W	10
9	362846	RAINBOW 19		2S	3W	10
10	362917	RAINBOW 20		2S	3W	3,10
11	362918	RAINBOW 21		2S	3W	3,10
12	362919	RAINBOW 22		2S	3W	3,10
13	362920	RAINBOW 23		2S	3W	3,10
14	362921	RAINBOW 24		2S	3W	3,10
15	362922	RAINBOW 25		2S	3W	3,10
16	363606	RAINBOW 59		2S	3W	10
17	363607	RAINBOW 60		2S	3W	10
18	363608	RAINBOW 61		2S	3W	10
19	363609	RAINBOW 62		2S	3W	10

26

Form MCF114
Revised June 2005

SUPPLEMENTAL ATTACHMENT

May be used with the following forms for listing additional mining claims:

Check One.

- Affidavit of Performance of Annual Work
- Maintenance Fee Payment
- Notice of Intent to Hold Mining Claims
- Notice of Non-Liability for Labor and Materials Furnished

RECEIVED
BLM AZ STATE OFFICE
2010 AUG 23 A 8:47
PHOENIX, ARIZONA

BLM
Date
Stamp

LINE NO.	AMC NUMBER	CLAIM/SITE NAME	COUNTY RECORDER DATA (If available)	TWP	RNG	SEC
20	363610	RAINBOW 63		2S	3W	10
21	363611	RAINBOW 64		2S	3W	10
22	(12) 363613	RAINBOW 66		2S	3W	10,11
23	363614	RAINBOW 67		2S	3W	10,11
24	363615	RAINBOW 68		2S	3W	10,11
25	363573	RAINBOW 26		2S	3W	11
26	363574	RAINBOW 27		2S	3W	11
27	363575	RAINBOW 28		2S	3W	11
28	363576	RAINBOW 29		2S	3W	11
29	363577	RAINBOW 30		2S	3W	11
30	363578	RAINBOW 31		2S	3W	11
31	363579	RAINBOW 32		2S	3W	11
32	363580	RAINBOW 33		2S	3W	11
33	363581	RAINBOW 34		2S	3W	11
34	363582	RAINBOW 35		2S	3W	11
35	363583	RAINBOW 36		2S	3W	11
36	363584	RAINBOW 37		2S	3W	11
37	363585	RAINBOW 38		2S	3W	11
38	363586	RAINBOW 39		2S	3W	11

Form MCF114
Revised June 2005

This form is available from the Arizona Department of Mines & Mineral Resources and may be reproduced.

SUPPLEMENTAL ATTACHMENT

May be used with the following forms for listing additional mining claims:

Check One.

- Affidavit of Performance of Annual Work
- Maintenance Fee Payment
- Notice of Intent to Hold Mining Claims
- Notice of Non-Liability for Labor and Materials Furnished

RECEIVED
BLM AZ STATE OFFICE
2010 AUG 23 A 8:47
PHOENIX, ARIZONA

BLM
Date
Stamp

LINE NO.	AMC NUMBER	CLAIM/SITE NAME	COUNTY RECORDER DATA (If available)	TWP	RNG	SEC
39	363587	RAINBOW 40		2S	3W	11
40	363588	RAINBOW 41		2S	3W	11
41	363589	RAINBOW 42		2S	3W	11
42	363590	RAINBOW 43		2S	3W	11
43	363591	RAINBOW 44		2S	3W	11
44	363592	RAINBOW 45		2S	3W	11
45	363593	RAINBOW 46		2S	3W	11
46	363594	RAINBOW 47		2S	3W	11
47	363595	RAINBOW 48		2S	3W	11
48	363596	RAINBOW 49		2S	3W	11
49	363619	RAINBOW 72		2S	3W	12
50	363620	RAINBOW 73		2S	3W	12
51	363621	RAINBOW 74		2S	3W	12
52	363622	RAINBOW 75		2S	3W	12
53	363623	RAINBOW 76		2S	3W	12
54	362828	RAINBOW 1		2S	3W	9SE 1/4
55	362839	RAINBOW 12		2S	3W	9
56	362840	RAINBOW 13		2S	3W	9
57	363597	RAINBOW 50		2S	3W	2,3

Form MCF114
Revised June 2005

This form is available from the Arizona Department of Mines & Mineral Resources and may be reproduced.

SUPPLEMENTAL ATTACHMENT

May be used with the following forms for listing additional mining claims:

Check One.

- Affidavit of Performance of Annual Work
- Maintenance Fee Payment
- Notice of Intent to Hold Mining Claims
- Notice of Non-Liability for Labor and Materials Furnished

RECEIVED
BLM AZ STATE OFFICE
2010 AUG 23 A 8:47
PHOENIX, ARIZONA
BLM
Date
Stamp

LINE NO.	AMC NUMBER	CLAIM/SITE NAME	COUNTY RECORDER DATA (if available)	TWP	RNG	SEC
58	363604	RAINBOW 57		2S	3W	2,3
59	363605	RAINBOW 58		2S	3W	2,3
60	363612	RAINBOW 65		2S	3W	12
61	363078	RAINBOW MILLSITE #1		2S	3W	20
62	363079	RAINBOW MILLSITE #2		2S	3W	20
63	363080	RAINBOW MILLSITE #3		2S	3W	20
64	363081	RAINBOW MILLSITE #4		2S	3W	20
65	353757	FAN #1		2S	3W	29
66	353766	FAN #10		2S	3W	29,30
67	353767	FAN #11		2S	3W	29
68	353768	FAN #12		2S	3W	29,30
69	353769	FAN #13		2S	3W	29
70	353770	FAN #14		2S	3W	29,30
71	353771	FAN #15		2S	3W	29
72	353772	FAN #16		2S	3W	29,30
73	353758	FAN #2		2S	3W	29
74	353759	FAN #3		2S	3W	29
75	353836	FAN #38		2S	3W	29
76	353837	FAN #39		2S	3W	29

Form MCF114
Revised June 2005

This form is available from the Arizona Department of Mines & Mineral Resources and may be reproduced.

SUPPLEMENTAL ATTACHMENT

May be used with the following forms for listing additional mining claims:

Check One.

- Affidavit of Performance of Annual Work
- Maintenance Fee Payment
- Notice of Intent to Hold Mining Claims
- Notice of Non-Liability for Labor and Materials Furnished

BLM
Date
Stamp

LINE NO.	AMC NUMBER	CLAIM/SITE NAME	COUNTY RECORDER DATA (If available)	TWP	RNG	SEC
77	353838	FAN #40		2S	3W	29
78	353839	FAN #41		2S	3W	29
79	353840	FAN #42		2S	3W	29
80	353841	FAN #43		2S	3W	29
81	353842	FAN #44		2S	3W	29
82	364616	FAN #45		2S	3W	29,30
83	353761	FAN #5		2S	3W	29
84	353762	FAN #6		2S	3W	29
85	353763	FAN #7		2S	3W	29
86	353764	FAN #8		2S	3W	29
87	353765	FAN #9		2S	3W	29
88	362365	FAN 46		2S	3W	29
89	362366	FAN 47		2S	3W	29
90	362367	FAN 48		2S	3W	29
91	362368	FAN 49		2S	3W	29,30
92	362369	FAN 50		2S	3W	30
93	362370	FAN 51		2S	3W	30
94	362371	FAN 52		2S	3W	30
95	362372	FAN 53		2S	3W	30

Closed



WESCO MINERALS

CORPORATE 165 Matsonford Road, Radnor, Pennsylvania 19087 P 610.527.0191 F 610.527.0192
SALES 5934 E. Sandra Terrace, Scottsdale, Arizona 85254 P 602.996.4845 F 602.996.7967

August 17, 2010


Bureau of Land Management
Arizona State Office
One North Central Avenue
Suite 800
Phoenix, AZ 85004-4427

Dear Sir/Madam,

Attached, please find our 2010 BLM Mining Claim Maintenance Fee payment in the amount of \$14,700 and associated MCF112 and MCF114, collectively totaling 7 pages and representative of 105 total claims filed.

Please contact me immediately by email or phone upon receipt and completed processing. I can be reached at: 631.379.0733 or jmeckley@comcast.net to answer any questions.

Respectfully submitted,


James E. Meckley
Managing Member,
WESCO Minerals, LLC

RECEIVED
BLM AZ STATE OFFICE
2010 AUG 23 A 8:47
PHOENIX, ARIZONA

**United States Department of the Interior
Bureau of Land Management
LANDS/RECREATION & PLANNING
ONE N CENTRAL AVE
PHOENIX, AZ 85004 -2203
Phone:**

Receipt

No: 2198482

Transaction #: 2268385	
Date of Transaction: 08/24/2010	
CUSTOMER:	WESCO MINERALS LLC 165 MATSONFORD RD RADNOR, PA 19087-4548 US

LINE #	QTY	DESCRIPTION	REMARKS	UNIT PRICE	TOTAL
1	1.00	LOCATABLE MINERALS / MINING CLAIMS-NOT NEW-UNADJUD, ONE AUTH NO. ONLY / MINING CLAIM MONEY RECEIVED CASES: AMC362829/\$14700.00	MAINT FEE PYMNT (105) 2011	- n/a -	14700.00
TOTAL:					\$14,700.00

PAYMENT INFORMATION			
1	AMOUNT:	14700.00	POSTMARKED: N/A
	TYPE:	CHECK	RECEIVED: 08/24/2010
	CHECK NO:	2472	
	NAME:	WESCO MINERALS LLC 165 MATSONFORD RD RADNOR PA 19087-4548 US	

REMARKS

This receipt was generated by the automated BLM Collections and Billing System and is a paper representation of a portion of the official electronic record contained therein.

BUREAU OF LAND MANAGEMENT
EAST NORTH CENTRAL, SUITE #800
PHOENIX, ARIZONA 85004

In Reply Refer To:
3800 (AZ-9310)TS
AMC381638

NOTICE

WESCO MINERALS,LLC
165 MATSONFORD RD
RADNOR, PA 19087-4548

This Notice Affects Those Claims
Shown in the Block Below

AMC362366
FAN 47

Refund Authorized

You will be receiving a refund from the Bureau of Land Management Arizona State Office in the amount of \$140. for the following reason:

- New claim fees were overpaid.
- Maintenance Fee was paid on closed claim(s).
- Maintenance Fees were overpaid.
- Affidavit of Labor or Notice of Intent to Hold processing fees were overpaid.
- Transfer or Amendment fees were overpaid.
- Notice of Intent to Locate on Stock Raising Homestead fees were overpaid.
- Multiple payment on maintenance fee.

The refund has been authorized and you should receive a check in approximately 4 to 6 weeks.

If you have any questions please contact TONY SMITH @ 602-417-9355. Please include your AMC numbers on all correspondence.

11/2/2010
TS

Authorized Date 11/02/2010

AZ BLM REFUND FOR \$140 TO WESCO MINERALS LLC

Instructions to Accounts

AMC362366 CLOSED CLAIM, RECEIPT#2198482, TONY

SMITH@602-417-9355

SENT TO: 165 MATSONFORD RD, RADNOR, PA 19087-4548

Login ID 203

Entry Date 11/02/2010

Total Amount \$140.00

CBS Processed Refund 10/22/09

R.

Authorized Date 10/22/2009
Instructions to Accounts AZ BLM REFUND \$140.00 TO GREYSTONE MATERIALS BT
FOR MAINTENACE FEE PAID ON A CLOSED CLAIM ON
AMC362829. RECEIPT #1990344. RE.
Login ID 4105
Entry Date 10/22/2009
Total Amount \$140.00

- 362828
- 362917
- 363573
- 371163
- 353757
- 353815
- 364616
- 362365
- 372022

AMC 362828
362917
363573
371163
353757
353815
364616
362365
372022

August 19, 2009


Bureau of Land Management
Arizona State Office
One North Central Avenue
Suite 800
Phoenix, AZ 85004-4427

Dear Sir/Madam,

Attached, please find our 2009 BLM Mining Claim Maintenance Fee payment in the amount of \$20,440 and associated MCF112 and MCF114, collectively totaling 9 pages and representative of 146 total claims filed.

Please contact me immediately by email or phone upon receipt and completed processing. I can be reached at 904.657.7371 or joe@arnoso.net to answer any questions.

Respectfully,


Joe Arnoso

VP, Wesco Minerals, LLC

RECEIVED
BLM AZ STATE OFFICE
2009 AUG 28 A 9:45
PHOENIX, AZ

138
140

5520
138

19320

RE 10/22/09
Refund Authorized to
Greystone Materials BT
for \$140.00 because they
paid maintenance fee on
a closed claim.

MAINTENANCE FEE PAYMENT

Claimant Name: WESCO MINERALS, LLC

Address: 26103 W. CHANDLER HEIGHTS RD


City: BUCKEYE, AZ 85326

Telephone: (904) 657-7371

E-mail address: jarnoso@wescominerals.com

Signature: 

Check here if this is a change of address.



LINE NO.	AMC NUMBER	CLAIM/SITE NAME	COUNTY RECORDER DATA (If available)	TWP	RNG	SEC
1	362829	RAINBOW 2		2S	3W	10
2	362830	RAINBOW 3		2S	3W	10
3	362831	RAINBOW 4		2S	3W	10
4	362832	RAINBOW 5		2S	3W	10
5	362833	RAINBOW 6		2S	3W	10
6	362834	RAINBOW 7		2S	3W	10
7	362835	RAINBOW 8		2S	3W	10

List additional claims on Form MCF114.

Bureau of Land Management
Arizona State Office
www.az.blm.gov

No. of Claims: 146 x \$140 = 20440
 Check No: 4475 Init. SPB Receipt
 No.: 1990344
For BLM Use Only

Form: MCF112
Revised July 2009

This form is available from the Arizona Department of Mines and Mineral Resources and may be reproduced.

SUPPLEMENTAL ATTACHMENT

May be used with the following forms for listing additional mining claims:

Check One.

- Affidavit of Performance of Annual Work
- Maintenance Fee Payment
- Notice of Intent to Hold Mining Claims
- Notice of Non-Liability for Labor and Materials Furnished

BLM
Date
Stamp

2009 AUG 28 A 8:11 PM
BLM/ARIZONA
RECORDS

LINE NO.	AMC NUMBER	CLAIM/SITE NAME	COUNTY RECORDER DATA (if available)	TWP	RNG	SEC
1	362836	RAINBOW 9		2S	3W	10
2	362837	RAINBOW 10		2S	3W	10
3	362838	RAINBOW 11		2S	3W	10
4	362841	RAINBOW 14		2S	3W	10
5	362842	RAINBOW 15		2S	3W	10
6	362843	RAINBOW 16		2S	3W	10
7	362844	RAINBOW 17		2S	3W	10
8	362845	RAINBOW 18		2S	3W	10
9	362846	RAINBOW 19		2S	3W	10
10	362917	RAINBOW 20		2S	3W	3,10
11	362918	RAINBOW 21		2S	3W	3,10
12	362919	RAINBOW 22		2S	3W	3,10
13	362920	RAINBOW 23		2S	3W	3,10
14	362921	RAINBOW 24		2S	3W	3,10
15	362922	RAINBOW 25		2S	3W	3,10
16	363606	RAINBOW 59		2S	3W	10
17	363607	RAINBOW 60		2S	3W	10
18	363608	RAINBOW 61		2S	3W	10
19	363609	RAINBOW 62		2S	3W	10

✓

✓

1369828

L


✓

SUPPLEMENTAL ATTACHMENT

May be used with the following forms for listing additional mining claims:

Check One.

- Affidavit of Performance of Annual Work
- Maintenance Fee Payment
- Notice of Intent to Hold Mining Claims
- Notice of Non-Liability for Labor and Materials Furnished



LINE NO.	AMC NUMBER	CLAIM/SITE NAME	COUNTY RECORDER DATA (If available)	TWP	RNG	SEC
20	363610	RAINBOW 63		2S	3W	10
21	363611	RAINBOW 64		2S	3W	10
22	363613	RAINBOW 66		2S	3W	10,11
23	363614	RAINBOW 67		2S	3W	10,11
24	363615	RAINBOW 68		2S	3W	10,11
25	363573	RAINBOW 26		2S	3W	11
26	363574	RAINBOW 27		2S	3W	11
27	363575	RAINBOW 28		2S	3W	11
28	363576	RAINBOW 29		2S	3W	11
29	363577	RAINBOW 30		2S	3W	11
30	363578	RAINBOW 31		2S	3W	11
31	363579	RAINBOW 32		2S	3W	11
32	363580	RAINBOW 33		2S	3W	11
33	363581	RAINBOW 34		2S	3W	11
34	363582	RAINBOW 35		2S	3W	11
35	363583 <i>OK</i>	RAINBOW 36		2S	3W	11
36	363584	RAINBOW 37		2S	3W	11
37	363585	RAINBOW 38		2S	3W	11
38	363586	RAINBOW 39		2S	3W	11

SUPPLEMENTAL ATTACHMENT

May be used with the following forms for listing additional mining claims:

Check One.

- Affidavit of Performance of Annual Work
- Maintenance Fee Payment
- Notice of Intent to Hold Mining Claims
- Notice of Non-Liability for Labor and Materials Furnished

BLM
Date
Stamp

2001 AUG 28 A 9:15

BLM AZ DISTRICT OFFICE

RECEIVED

LINE NO.	AMC NUMBER	CLAIM/SITE NAME	COUNTY RECORDER DATA (If available)	TWP	RNG	SEC
39	363587	RAINBOW 40		2S	3W	11
40	363588	RAINBOW 41		2S	3W	11
41	363589	RAINBOW 42		2S	3W	11
42	363590	RAINBOW 43		2S	3W	11
43	363591	RAINBOW 44		2S	3W	11
44	363592	RAINBOW 45		2S	3W	11
45	363593	RAINBOW 46		2S	3W	11
46	363594	RAINBOW 47		2S	3W	11
47	363595	RAINBOW 48		2S	3W	11
48	363596	RAINBOW 49		2S	3W	11
49	363619	RAINBOW 72		2S	3W	12
50	363620	RAINBOW 73		2S	3W	12
51	363621	RAINBOW 74		2S	3W	12
52	363622	RAINBOW 75		2S	3W	12
53	363623	RAINBOW 76		2S	3W	12
54	362828	RAINBOW 1		2S	3W	9SE 1/4
55	362839	RAINBOW 12		2S	3W	9
56	362840	RAINBOW 13		2S	3W	9
57	363597	RAINBOW 50		2S	3W	2,3


Form MCF114
Revised June 2005

SUPPLEMENTAL ATTACHMENT

May be used with the following forms for listing additional mining claims:

Check One.

- Affidavit of Performance of Annual Work
- Maintenance Fee Payment
- Notice of Intent to Hold Mining Claims
- Notice of Non-Liability for Labor and Materials Furnished



LINE NO.	AMC NUMBER	CLAIM/SITE NAME	COUNTY RECORDER DATA (if available)	TWP	RNG	SEC
58	363604	RAINBOW 57		2S	3W	2,3
59	363605	RAINBOW 58		2S	3W	2,3
60	363612	RAINBOW 65		2S	3W	12
61	363078	RAINBOW MILLSITE #1		2S	3W	20
62	363079	RAINBOW MILLSITE #2		2S	3W	20
63	363080	RAINBOW MILLSITE #3		2S	3W	20
64	363081	RAINBOW MILLSITE #4		2S	3W	20
65	371163	WESCO MICA 1		T9N	R2E	31
66	371164	WESCO MICA 2		T9N	R2E	31
67	371165	WESCO MICA 3		T9N	R2E	31
68	371166	WESCO MICA 4		T9N	R2E	31
69	371167	WESCO MICA 5		T9N	R2E	31
70	371168	WESCO MICA 6		T9N	R2E	31

SUPPLEMENTAL ATTACHMENT

May be used with the following forms for listing additional mining claims:

Check One.

- Affidavit of Performance of Annual Work
- Maintenance Fee Payment
- Notice of Intent to Hold Mining Claims
- Notice of Non-Liability for Labor and Materials Furnished

BLM Date Stamp	2001 AUG 28 A 8:45 BLM AZ DISTRICT OFFICE
----------------------	--

LINE NO.	AMC NUMBER	CLAIM/SITE NAME	COUNTY RECORDER DATA (If available)	TWP	RNG	SEC
71	371169	WESCO MICA 7		T9N,T8N	R2E	31,6
72	371170	WESCO MICA 8		T8N	R2E	6
73	371171	WESCO MICA 9		T9N,T8N	R2E	31,6
74	371172	WESCO MICA 10		T8N	R2E	6
75	371173	WESCO MICA 11		T9N,T8N	R2E	31,6
76	371174	WESCO MICA 12		T8N	R2E	6
77	371175	WESCO MICA 13		T8N	R2E	6
78	371176	WESCO MICA 14		T8N	R2E	6,7
79	371177	WESCO MICA 15		T8N	R2E	6
80	371178	WESCO MICA 16		T8N	R2E	6,7
81	371179	WESCO MICA 17		T8N	R2E	6
82	371180	WESCO MICA 18		T8N	R2E	6,7
83	353757	FAN #1		2S	3W	29
84	353766	FAN #10		2S	3W	29,30
85	353767	FAN #11		2S	3W	29
86	353768	FAN #12		2S	3W	29,30
87	353769	FAN #13		2S	3W	29
88	353770	FAN #14		2S	3W	29,30
89	353771	FAN #15		2S	3W	29

SUPPLEMENTAL ATTACHMENT

May be used with the following forms for listing additional mining claims:

Check One.

- Affidavit of Performance of Annual Work
- Maintenance Fee Payment
- Notice of Intent to Hold Mining Claims
- Notice of Non-Liability for Labor and Materials Furnished

BLM Date Stamp	2001 AUG 28 A 8:45 PLM/MZ COUNTY OFFICE
----------------------	--

LINE NO.	AMC NUMBER	CLAIM/SITE NAME	COUNTY RECORDER DATA (If available)	TWP	RNG	SEC
109	362368	FAN 49		2S	3W	29,30
110	362369	FAN 50		2S	3W	30
111	362370	FAN 51		2S	3W	30
112	362371	FAN 52		2S	3W	30
113	362372	FAN 53		2S	3W	30
114	362373	FAN 54		2S	3W	30
115	362374	FAN 55		2S	3W	30
116	353760	FAN #4		2S	3W	29
117	372022 <i>OK</i>	RAINBOW 5 MILL SITE		2S	3W	20
118	372023 <i>OK</i>	RAINBOW #6 MILL SITE		2S	3W	20
119	372024 <i>OK</i>	RAINBOW #7 MILL SITE		2S	3W	20
120	372025	RAINBOW #8 MILL SITE		2S	3W	20
121	372026	RAINBOW #9 MILL SITE		2S	3W	20
122	372027	RAINBOW #10 MILL SITE		2S	3W	20
123	372028	RAINBOW #11 MILL SITE		2S	3W	20
124	372029	RAINBOW #12 MILL SITE		2S	3W	20
125	372030	RAINBOW #13 MILL SITE		2S	3W	20
126	372031	RAINBOW #14 MILL SITE		2S	3W	20
127	372032	RAINBOW #15 MILL SITE		2S	3W	20

Problem solved


SUPPLEMENTAL ATTACHMENT

May be used with the following forms for listing additional mining claims:

Check One.

- Affidavit of Performance of Annual Work
- Maintenance Fee Payment
- Notice of Intent to Hold Mining Claims
- Notice of Non-Liability for Labor and Materials Furnished

BLM
Date
Stamp



LINE NO.	AMC NUMBER	CLAIM/SITE NAME	COUNTY RECORDER DATA (if available)	TWP	RNG	SEC
128	372033	RAINBOW 16 MILL SITE		T2S	3W	20
129	372034	RAINBOW 17 MILL SITE		2S	3W	20
130	372035	RAINBOW 18 MILL SITE		2S	3W	20
131	372036	RAINBOW 19 MILL SITE		2S	3W	20
132	372037	RAINBOW 20 MILL SITE		2S	3W	20,21
133	372038	RAINBOW 23 MILL SITE		2S	3W	20,29
134	372039	RAINBOW 25 MILL SITE		2S	3W	20
135	372040	RAINBOW 26 MILL SITE		2S	3W	20
136	372041	RAINBOW 27 MILL SITE		2S	3W	20
137	372042	RAINBOW 28 MILL SITE		2S	3W	20
138	372043	RAINBOW 29 MILL SITE		2S	3W	20,29
139	372044	RAINBOW 30 MILL SITE		2S	3W	20,29

Form MCF114
Revised June 2005

United States Department of the Interior
Bureau of Land Management
 BUSINESS & SUPPORT SVCS DIV
 ONE N CENTRAL AVE SUITE 800
 PHOENIX, AZ 85004 -4427
 Phone: (602) 417-9200

Receipt

No: 1990344

Transaction #: 2054552	
Date of Transaction: 08/28/2009	
CUSTOMER:	WESCO MINERALS LLC 26103 W CHANDLER HEIGHTS RD BUCKEYE, AZ 85326-5244 US

LINE #	QTY	DESCRIPTION	REMARKS	UNIT PRICE	TOTAL
1	1.00	LOCATABLE MINERALS / MINING CLAIMS-NOT NEW-UNADJUD, ONE AUTH NO. ONLY / MINING CLAIM MONEY RECEIVED CASES: AMC362829/\$20440.00	MAINT 2010	- n/a -	20440.00
TOTAL:					\$20,440.00

PAYMENT INFORMATION					
1	AMOUNT:	20440.00	POSTMARKED:	08/26/2009	
	TYPE:	CHECK	RECEIVED:	08/28/2009	
	CHECK NO:	4475			
	NAME:	GREYSTONE MATERIALS BT 26103 W CHANDLER HEIGHTS RD BUCKEYE AZ 85326-5244 US			

REMARKS

This receipt was generated by the automated BLM Collections and Billing System and is a paper representation of a portion of the official electronic record contained therein.

145
 140

 5800
 145

 20300

Reversal Confirmation - Refund Authorization

Refund Authorization Generated

Authorized Date 03/25/2009

AZ BLM REFUND \$125 TO WESCO MINERALS LLC,
PAID ON CLOSED CLAIM, AMC362366, RECEIPT
#1772565, TS

Instructions to Accounts SEND PAYMENT TO:

WESCO MINERALS LLC
26103 W CHANDLER HEIGHTS RD
BUCKEYE, ARIZONA 85326

Login ID 203

Entry Date 03/25/2009

Total Amount \$125.00

I called left message 4/6/09

AMC 363573
 362828
 362917
 363078
 371163
 353757
 353815
 364616
 362365

ENTERED INTO COMPUTER
 9/15/08 DJJ

RECEIVED
 BLM AZ STATE OFFICE
 2008 AUG 27 A 11:12
 PHOENIX, ARIZONA
 BLM Date Stamp

MAINTENANCE FEE PAYMENT

Claimant Name: WESCO MINERALS, LLC
 Address: 26103 W. CHANDLER HEIGHTS RD
 City: BUCKEYE, AZ 85326
 Telephone: (623) 433-6081
 E-mailaddress: jarnosowescominerals.com
 Signature: _____

Check here if this is a change of address.

LINE NO.	AMC NUMBER	CLAIM/SITE NAME	COUNTY RECORDER DATA (If available)	TWP	RNG	SEC
1	363616	RAINBOW 69		2S	3W	10,11
2	363617	RAINBOW 70		2S	3W	10,11
3	363618	RAINBOW 71		2S	3W	10,11
4	362829	RAINBOW 2		2S	3W	10
5	362830	RAINBOW 3		2S	3W	10
6	362831	RAINBOW 4		2S	3W	10
7	362832	RAINBOW 5		2S	3W	10
8	362833	RAINBOW 6		2S	3W	10
9	362834	RAINBOW 7		2S	3W	10
10	362835	RAINBOW 8		2S	3W	10

363573
 362828

List additional claims on Form MCF114.

No. of Claims: 149 x \$125 = 18,625
 Check No: 2463 Init. SC Receipt
 No.: 1772565
 For BLM Use Only

Bureau of Land Management
 Arizona State Office
 www.az.blm.gov

Form: MCF112
 Revised July 2005

This form is available from the Arizona Department of Mines and Mineral Resources and may be reproduced.

10/20

SUPPLEMENTAL ATTACHMENT

May be used with the following forms for listing additional mining claims:

Check One.

- Affidavit of Performance of Annual Work
- Maintenance Fee Payment
- Notice of Intent to Hold Mining Claims
- Notice of Non-Liability for Labor and Materials Furnished

BLM
Date
Stamp

2008 AUG 27 A 11:10
PHOENIX, ARIZONA

RECEIVED
BLM AZ STATE OFFICE

LINE NO.	AMC NUMBER	CLAIM/SITE NAME	COUNTY RECORDER DATA (if available)	TWP	RNG	SEC
1	362836	RAINBOW 9		2S	3W	10
2	362837	RAINBOW 10		2S	3W	10
3	362838	RAINBOW 11		2S	3W	10
4	362841	RAINBOW 14		2S	3W	10
5	362842	RAINBOW 15		2S	3W	10
6	362843	RAINBOW 16		2S	3W	10
7	362844	RAINBOW 17		2S	3W	10
8	362845	RAINBOW 18		2S	3W	10
9	362846	RAINBOW 19		2S	3W	10
10	362917	RAINBOW 20		2S	3W	3,10
11	362918	RAINBOW 21		2S	3W	3,10
12	362919	RAINBOW 22		2S	3W	3,10
13	362920	RAINBOW 23		2S	3W	3,10
14	362921	RAINBOW 24		2S	3W	3,10
15	362922	RAINBOW 25		2S	3W	3,10
16	363606	RAINBOW 59		2S	3W	10
17	363607	RAINBOW 60		2S	3W	10
18	363608	RAINBOW 61		2S	3W	10
19	363609	RAINBOW 62		2S	3W	10

363573

Form MCF114
Revised June 2005

19/50

SUPPLEMENTAL ATTACHMENT

May be used with the following forms for listing additional mining claims:

Check One.

- Affidavit of Performance of Annual Work
- Maintenance Fee Payment
- Notice of Intent to Hold Mining Claims
- Notice of Non-Liability for Labor and Materials Furnished

BLM
Date
Stamp

2008 AUG 27 A 11:20
PHOENIX, ARIZONA
RECEIVED
BLM AZ STATE OFFICE

LINE NO.	AMC NUMBER	CLAIM/SITE NAME	COUNTY RECORDER DATA (If available)	TWP	RNG	SEC
20	363610	RAINBOW 63		2S	3W	10
21	363611	RAINBOW 64		2S	3W	10
22	363613	RAINBOW 66		2S	3W	10,11
23	363614	RAINBOW 67		2S	3W	10,11
24	363615	RAINBOW 68		2S	3W	10,11
25	363573	RAINBOW 26		2S	3W	11
26	363574	RAINBOW 27		2S	3W	11
27	363575	RAINBOW 28		2S	3W	11
28	363576	RAINBOW 29		2S	3W	11
29	363577	RAINBOW 30		2S	3W	11
30	363578	RAINBOW 31		2S	3W	11
31	363579	RAINBOW 32		2S	3W	11
32	363580	RAINBOW 33		2S	3W	11
33	363581	RAINBOW 34		2S	3W	11
34	363582	RAINBOW 35		2S	3W	11
35	363583	RAINBOW 36		2S	3W	11
36	363584	RAINBOW 37		2S	3W	11
37	363585	RAINBOW 38		2S	3W	11
38	363586	RAINBOW 39		2S	3W	11

19/50

SUPPLEMENTAL ATTACHMENT

May be used with the following forms for listing additional mining claims:

Check One.

- Affidavit of Performance of Annual Work
- Maintenance Fee Payment
- Notice of Intent to Hold Mining Claims
- Notice of Non-Liability for Labor and Materials Furnished

RECEIVED
BLM AZ STATE OFFICE
2008 AUG 27 A 11:11
PHOENIX, ARIZONA

BLM
Date
Stamp

LINE NO.	AMC NUMBER	CLAIM/SITE NAME	COUNTY RECORDER DATA (If available)	TWP	RNG	SEC
39	363587	RAINBOW 40		2S	3W	11
40	363588	RAINBOW 41		2S	3W	11
41	363589	RAINBOW 42		2S	3W	11
42	363590	RAINBOW 43		2S	3W	11
43	363591	RAINBOW 44		2S	3W	11
44	363592	RAINBOW 45		2S	3W	11
45	363593	RAINBOW 46		2S	3W	11
46	363594	RAINBOW 47		2S	3W	11
47	363595	RAINBOW 48		2S	3W	11
48	363596	RAINBOW 49		2S	3W	11
49	363619	RAINBOW 72		2S	3W	12
50	363620	RAINBOW 73		2S	3W	12
51	363621	RAINBOW 74		2S	3W	12
52	363622	RAINBOW 75		2S	3W	12
53	363623	RAINBOW 76		2S	3W	12
54	362828	RAINBOW 1		2S	3W	9SE 1/4
55	362839	RAINBOW 12		2S	3W	9
56	362840	RAINBOW 13		2S	3W	9
57	363597	RAINBOW 50		2S	3W	2,3

Form MCF114
Revised June 2005

19/50

SUPPLEMENTAL ATTACHMENT

May be used with the following forms for listing additional mining claims:

Check One.

- Affidavit of Performance of Annual Work
- Maintenance Fee Payment
- Notice of Intent to Hold Mining Claims
- Notice of Non-Liability for Labor and Materials Furnished

BLM Date Stamp	RECEIVED BLM AZ STATE OFFICE 2008 AUG 27 A 11: 12 PHOENIX, ARIZONA
----------------------	---

LINE NO.	AMC NUMBER	CLAIM/SITE NAME	COUNTY RECORDER DATA (If available)	TWP	RNG	SEC
58	363604	RAINBOW 57		2S	3W	2,3
59	363605	RAINBOW 58		2S	3W	2,3
60	363612	RAINBOW 65		2S	3W	12
61	363078	RAINBOW MILLSITE #1		2S	3W	20
62	363079	RAINBOW MILLSITE #2		2S	3W	20
63	363080	RAINBOW MILLSITE #3		2S	3W	20
64	363081	RAINBOW MILLSITE #4		2S	3W	20
65	371163	WESCO MICA 1		T9N	R2E	31
66	371164	WESCO MICA 2		T9N	R2E	31
67	371165	WESCO MICA 3		T9N	R2E	31
68	371166	WESCO MICA 4		T9N	R2E	31
69	371167	WESCO MICA 5		T9N	R2E	31
70	371168	WESCO MICA 6		T9N	R2E	31

Form MCF114
Revised June 2005

13/40

SUPPLEMENTAL ATTACHMENT

May be used with the following forms for listing additional mining claims:

Check One.

- Affidavit of Performance of Annual Work
- Maintenance Fee Payment
- Notice of Intent to Hold Mining Claims
- Notice of Non-Liability for Labor and Materials Furnished

RECEIVED
 BLM AZ STATE OFFICE
 PHOENIX, ARIZONA
 2008 AUG 21 A 11:12
 BLM
 Date
 Stamp

LINE NO.	AMC NUMBER	CLAIM/SITE NAME	COUNTY RECORDER DATA (if available)	TWP	RNG	SEC
71	371169	WESCO MICA 7		T9N,T8N	R2E	31,6
72	371170	WESCO MICA 8		T8N	R2E	6
73	371171	WESCO MICA 9		T9N,T8N	R2E	31,6
74	371172	WESCO MICA 10		T8N	R2E	6
75	371173	WESCO MICA 11		T9N,T8N	R2E	31,6
76	371174	WESCO MICA 12		T8N	R2E	6
77	371175	WESCO MICA 13		T8N	R2E	6
78	371176	WESCO MICA 14		T8N	R2E	6,7
79	371177	WESCO MICA 15		T8N	R2E	6
80	371178	WESCO MICA 16		T8N	R2E	6,7
81	371179	WESCO MICA 17		T8N	R2E	6
82	371180	WESCO MICA 18		T8N	R2E	6,7
83	353757	FAN #1		2S	3W	29
84	353766	FAN #10		2S	3W	29,30
85	353767	FAN #11		2S	3W	29
86	353768	FAN #12		2S	3W	29,30
87	353769	FAN #13		2S	3W	29
88	353770	FAN #14		2S	3W	29,30
89	353771	FAN #15		2S	3W	29

19/6

SUPPLEMENTAL ATTACHMENT

May be used with the following forms for listing additional mining claims:

Check One.

- Affidavit of Performance of Annual Work
- Maintenance Fee Payment
- Notice of Intent to Hold Mining Claims
- Notice of Non-Liability for Labor and Materials Furnished

BLM Date Stamp	RECEIVED BLM AZ STATE OFFICE 2008 AUG 27 A 11:12 PHOENIX, ARIZONA
----------------------	--

LINE NO.	AMC NUMBER	CLAIM/SITE NAME	COUNTY RECORDER DATA (If available)	TWP	RNG	SEC
90	353772	FAN #16		2S	3W	29,30
91	353758	FAN #2		2S	3W	29
92	353759	FAN #3		2S	3W	29
353815 93	353836	FAN #38		2S	3W	29
94	353837	FAN #39		2S	3W	29
95	353838	FAN #40		2S	3W	29
96	353839	FAN #41		2S	3W	29
97	353840	FAN #42		2S	3W	29
98	353841	FAN #43		2S	3W	29
99	353842	FAN #44		2S	3W	29
L 100	364616	FAN #45		2S	3W	29,30
353757 101	353761	FAN #5		2S	3W	29
102	353762	FAN #6		2S	3W	29
103	353763	FAN #7		2S	3W	29
104	353764	FAN #8		2S	3W	29
105	353765	FAN #9		2S	3W	29
L 106	362365	FAN 46		2S	3W	29
107	362366	FAN 47		2S	3W	29
108	362367	FAN 48		2S	3W	29

353815

L

353757

L

closed


19/5

SUPPLEMENTAL ATTACHMENT

May be used with the following forms for listing additional mining claims:

Check One.

- Affidavit of Performance of Annual Work
- Maintenance Fee Payment
- Notice of Intent to Hold Mining Claims
- Notice of Non-Liability for Labor and Materials Furnished



LINE NO.	AMC NUMBER	CLAIM/SITE NAME	COUNTY RECORDER DATA (If available)	TWP	RNG	SEC
109	362368	FAN 49		2S	3W	29,30
110	362369	FAN 50		2S	3W	30
111	362370	FAN 51		2S	3W	30
112	362371	FAN 52		2S	3W	30
113	362372	FAN 53		2S	3W	30
114	362373	FAN 54		2S	3W	30
115	362374	FAN 55		2S	3W	30
353757 L 116	353760	FAN #4		2S	3W	29
117	372022	RAINBOW 5 MILL SITE		2S	3W	20
118	372023	RAINBOW #6 MILL SITE		2S	3W	20
119	372024	RAINBOW #7 MILL SITE		2S	3W	20
120	372025	RAINBOW #8 MILL SITE		2S	3W	20
121	372026	RAINBOW #9 MILL SITE		2S	3W	20
122	372027	RAINBOW #10 MILL SITE		2S	3W	20
123	372028	RAINBOW #11 MILL SITE		2S	3W	20
124	372029	RAINBOW #12 MILL SITE		2S	3W	20
125	372030	RAINBOW #13 MILL SITE		2S	3W	20
126	372031	RAINBOW #14 MILL SITE		2S	3W	20
127	372032	RAINBOW #15 MILL SITE		2S	3W	20

19/50

SUPPLEMENTAL ATTACHMENT

May be used with the following forms for listing additional mining claims:

Check One.

- Affidavit of Performance of Annual Work
- Maintenance Fee Payment
- Notice of Intent to Hold Mining Claims
- Notice of Non-Liability for Labor and Materials Furnished

BLM
Date
Stamp

LINE NO.	AMC NUMBER	CLAIM/SITE NAME	COUNTY RECORDER DATA (If available)	TWP	RNG	SEC
128	372033	RAINBOW 16 MILL SITE		T2S	3W	20
129	372034	RAINBOW 17 MILL SITE		2S	3W	20
130	372035	RAINBOW 18 MILL SITE		2S	3W	20
131	372036	RAINBOW 19 MILL SITE		2S	3W	20
132	372037	RAINBOW 20 MILL SITE		2S	3W	20,21
133	372038	RAINBOW 23 MILL SITE		2S	3W	20,29
134	372039	RAINBOW 25 MILL SITE		2S	3W	20
135	372040	RAINBOW 26 MILL SITE		2S	3W	20
136	372041	RAINBOW 27 MILL SITE		2S	3W	20
137	372042	RAINBOW 28 MILL SITE		2S	3W	20
138	372043	RAINBOW 29 MILL SITE		2S	3W	20,29
139	372044	RAINBOW 30 MILL SITE		2S	3W	20,29

12/50

United States Department of the Interior

Bureau of Land Management
 BUSINESS & SUPPORT SVCS DIV
 ONE N CENTRAL AVE SUITE 800
 PHOENIX, AZ 85004 -4427
 Phone: (602) 417-9200

Receipt

No: 1772565

Transaction #: 1830288	
Date of Transaction: 08/27/2008	
CUSTOMER:	WESCO MINERALS LLC 26103 W CHANDLER HEIGHTS RD BUCKEYE, AZ 85326

LINE #	QTY	DESCRIPTION	REMARKS	UNIT PRICE	TOTAL
1	1.00	LOCATABLE MINERALS / MINING CLAIMS-NOT NEW-UNADJUD, ONE AUTH NO. ONLY / MINING CLAIM MONEY RECEIVED (455) CASES: AMC363616/\$18625.00	MAINT 2009 (149)	- n/a -	18625.00
TOTAL:					\$18,625.00

PAYMENT INFORMATION			
1	AMOUNT:	\$18,625.00	POSTMARKED: N/A
	TYPE:	CHECK	RECEIVED: 08/27/2008
	CHECK NO:	2463	
	NAME:	WESCO MINERALS LLC 26103 W CHANDLER HEIGHTS RD BUCKEYE AZ 85326	

REMARKS

This receipt was generated by the automated BLM Collections and Billing System and is a paper representation of a portion of the official electronic record contained therein.

AMC 353844
 354046
 355276
 356328
 358408
 356328

MAINTENANCE FEE PAYMENT

Claimant Name: Beverly Brown / David Kizenbau
 Address: 10502 Cherry Tree Ln
 City: SUN City State: AZ Zip: 85373
 Telephone: 623-972-0057
 E-mail address: _____
 Signature: Beverly Brown

Check here if this is a change of address.

RECEIVED
 BLM, AZ STATE OFFICE
 2007 AUG 13 A 10:46
 PHOENIX, ARIZONA
 BLM
 Date
 Stamp

LINE NO.	AMC NUMBER	CLAIM/SITE NAME	COUNTY RECORDER DATA (If available)	TWP	RNG	SEC
1	353 844	Red Rooster	Maricopa	7N	3W	21
2 L	354 046	Catclaw #1	Maricopa	7N	3W	13
3	354 047	Catclaw #2	Maricopa	7N	3W	13
4	355 277	Catclaw #3	Maricopa	7N	3W	24
5 L	355 354	Catclaw #4	Maricopa	7N	3W	13
6 L	355 375	Catclaw #5	Maricopa	7N	3W	24
7 "	355 376	Catclaw #6	Maricopa	7N	3W	24
8	356 330	Catclaw #7	Maricopa	7N	3W	24
9	358 409	Havalina #1	Maricopa	7N	3W	22
10	358 408	Havalina #2	Maricopa	7N	3W	22

List additional claims on Form MCF114.

Bureau of Land Management
 Arizona State Office
www.az.blm.gov

No. of Claims: 22 x \$125 = 2,750
 Check No: CC Cash Unit AMC
 Receipt No.: 154278
 For BLM Use Only

Form: MCF112
 Revised July 2005

SUPPLEMENTAL ATTACHMENT

May be used with the following forms for listing additional mining claims:

Check One.

- Affidavit of Performance of Annual Work
- Maintenance Fee Payment
- Notice of Intent to Hold Mining Claims
- Notice of Non-Liability for Labor and Materials Furnished

RECEIVED
BLM, AZ STATE OFFICE
2001 AUG 13 A 10:46
PHOENIX, ARIZONA

BLM
Date
Stamp

LINE NO.	AMC NUMBER	CLAIM/SITE NAME	COUNTY RECORDER DATA (If available)	TWP	RNG	SEC
L 11	356328	Buzzard #1	yav.	7N	3W	12
" 12	356329	Buzzard #2	yav.	7N	3W	12
L 13	362141	Buzzard #3	yav.	7N	3W	12
L 14	351675	Select #1	yav.	7N	3W	10
" 15	351676	Select #2	yav.	7N	3W	10
" 16	351677	Select #3	yav.	7N	3W	10
L 17	353269	Hog	yav.	8N	3W	36
362917 L 18	363922	Old mill #1	yav.	7N	3W	10
" L 19	363923	Old mill #2	yav.	7N	3W	10
L 20	355276	Brass Ring	maricopa	7N	3W	21
L 21	363920	Catalaw #8	maricopa	7N	3W	13
" L 22	363921	Catalaw #9	maricopa	7N	3W	13

Form MCF114
Revised June 2005

This form is available from the Arizona Department of Mines & Mineral Resources and may be reproduced.

United States Department of the Interior
Bureau of Land Management
 BUSINESS & SUPPORT SVCS DIV
 ONE N CENTRAL AVE SUITE 800
 PHOENIX, AZ 85004 -4427
 Phone: (602) 417-9200

Receipt

No: 1542178

Transaction #: 1593527	
Date of Transaction: 08/13/2007	
CUSTOMER:	BEVERLY BROWN DAVID KIZENBAW 10502 CHERRY TREE LN SUN CITY, AZ 85373

LINE #	QTY	DESCRIPTION	REMARKS	UNIT PRICE	TOTAL
1	1.00	LOCATABLE MINERALS / MINING CLAIMS- NOT NEW-UNADJUD, ONE AUTH NO. ONLY / MINING CLAIM MONEY RECEIVED (455) CASES: AMC353844/\$2750.00	tan 22	- n/a -	2750.00
TOTAL:					\$2,750.00

PAYMENT INFORMATION			
NOTE: Items will appear on credit card statement as "Bureau of Land Management".			
1	AMOUNT:	\$1,375.00	POSTMARKED: N/A
	TYPE:	CASH	RECEIVED: 08/13/2007
	NAME:	DAVID KIZENBAW BROWN, BEVERLY 10502 CHERRY TREE LN SUN CITY AZ 85373	
2	AMOUNT:	\$1,375.00	POSTMARKED: N/A
	TYPE:	CREDIT CARD	RECEIVED: 08/13/2007
	NAME:	DAVID KIZENBAW BROWN, BEVERLY 10502 CHERRY TREE LN SUN CITY AZ 85373	
	CARD NO:	XXXXXXXXXXXX2786	AUTH CODE: 00052Z
	NAME ON CARD:	BEVERLY M BROWN	
	EXPIRES:	04/30/2009	
	SIGNATURE:		

LEAD FILE NUMBERS:

AMC 353757	AMC 363078
353815	363573
362365	364616
362828	371163
362917	372022

LEAD AMC SERIAL NUMBER	AMC SERIAL NUMBER(S)	NUMBER OF CLAIM(S)
363573	363573 - 363623	51
362828	362828 - 362846	19
362917	362917 - 362922	6
363078	363078 - 363081	4
371163	371163 - 371180	18
353757	353757	1
"	353766 - 353772	7
"	353758 - 353759	2
353815	353836 - 353842	7
364616	364616	1
353757	353760 - 353765	6
362365	362365 - 362374	10
372022	372022 - 372044	23
	Total =	155
	Receipt # 1552490 dated 08/24/07 PAID \$	19375.00
	AMC 363598 - 363603 (CLOSED)	-6
	AMC 362366 (CLOSED)	-1
	Active	148
ENTERED INTO COMPUTER SEP 11 2007 PB + VERIFIED		

Message:

148 ROWS RETRIEVED

CBS Export Results Report

Include Resolved Records

Record Status

- Error Records (E/M/I)
- Accepted Records (A/W)
- "On Hold" Records (H)
- All Records (for s/n or receipt nr)
- Exported, No Results From CBS
- New (not yet exported)

Enter export Date (mm/dd/yyyy) ALL

Serial Number match (optional)

Receipt Nr (optional) 1552490

Export Nr (exclusive)

LR2000 User (defaults to login) ALL

Query

Reset

Search Criteria Responsible Ar

- User (U,X)
- Programme
- All (U,P,X)

User

	Resend?	Export Nr	A/D	Serial Nr	Mult	Code	\$ Amount	Remarks	Receipt Nr	LR2000 User	#Msg
1	<input type="checkbox"/>	1491340	A	AMC363616		582	125.00	2008	1552490	P5BROWN	

Mass Add/Delete/Update Action Data

Starting Serial Number Ending Serial Number

362365

362374

SEP 11 2007

Errors:

INVALID ACTION CODE / ASSESSMENT YEAR COMBINATION. - [AMC362366]
CANNOT ADD ASSESSMENT TO AN INACTIVE CLAIM - [AMC362366]

*1-claim
CLOSED*

*See SRP #
Lead File #
AMC 362365*

	Action Data:
Action Code:	582 <input type="button" value="Lookup"/>
Action Remark:	2008
Action Date:	08/24/2007
Receipt Nr:	1552490

Mass Add/Delete/Update Action Data

Starting Serial Number Ending Serial Number

363597

363605

SEP 11 2007

Errors:

- INVALID ACTION CODE / ASSESSMENT YEAR COMBINATION. - [AMC363598]
- CANNOT ADD ASSESSMENT TO AN INACTIVE CLAIM - [AMC363598]
- INVALID ACTION CODE / ASSESSMENT YEAR COMBINATION. - [AMC363599]
- CANNOT ADD ASSESSMENT TO AN INACTIVE CLAIM - [AMC363599]
- INVALID ACTION CODE / ASSESSMENT YEAR COMBINATION. - [AMC363600]
- CANNOT ADD ASSESSMENT TO AN INACTIVE CLAIM - [AMC363600]
- INVALID ACTION CODE / ASSESSMENT YEAR COMBINATION. - [AMC363601]
- CANNOT ADD ASSESSMENT TO AN INACTIVE CLAIM - [AMC363601]
- INVALID ACTION CODE / ASSESSMENT YEAR COMBINATION. - [AMC363602]
- CANNOT ADD ASSESSMENT TO AN INACTIVE CLAIM - [AMC363602]
- INVALID ACTION CODE / ASSESSMENT YEAR COMBINATION. - [AMC363603]
- CANNOT ADD ASSESSMENT TO AN INACTIVE CLAIM - [AMC363603]

*ALL 6 claims are
CLOSED
See SRP'S
LEAD FILE
#AMC 363573 PR*

	Action Data:
Action Code:	582 <input type="button" value="Lookup"/>
Action Remark:	2008
Action Date:	08/24/2007
Receipt Nr:	1552490

AMC353757	AMC363078
AMC353815	AMC363573
AMC362365	AMC364616
AMC362828	AMC371163
AMC362917	AMC372022

MAINTENANCE FEE PAYMENT

Claimant Name: WESCO MINERALS, LLC
 Address: 5934 E. SANDRA TERRACE
 City: SCOTTSDALE State: AZ Zip: 85254
 Telephone: (602) 996-4845
 E-mail address: PRPOMP@AOL.COM
 Signature: _____

RECEIVED
 B.L.M. AZ STATE OFFICE
 2007 AUG 24 P 1:17
 PHOENIX, ARIZONA

BLM
Date
Stamp

Check here if this is a change of address.

LINE NO.	AMC NUMBER	CLAIM/SITE NAME	COUNTY RECORDER DATA (If available)	TWP	RNG	SEC
1	363616	RAINBOW 69		2S	3W	10,11
2	363617	RAINBOW 70		2S	3W	10,11
3	363618	RAINBOW 71		2S	3W	10,11
4	362829	RAINBOW 2		2S	3W	10
5	362830	RAINBOW 3		2S	3W	10
6	362831	RAINBOW 4		2S	3W	10
7	362832	RAINBOW 5		2S	3W	10
8	362833	RAINBOW 6		2S	3W	10
9	362834	RAINBOW 7		2S	3W	10
10	362835	RAINBOW 8		2S	3W	10

List additional claims on Form MCF114.

No. of Claims: 155 x \$125 = 19,375.
 Check No: 1829 Init. SC Receipt
 No.: 1552490
For BLM Use Only

Bureau of Land Management
 Arizona State Office
www.az.blm.gov

Form: MCF112
 Revised July 2005


This form is available from the Arizona Department of Mines and Mineral Resources and may be reproduced.

SUPPLEMENTAL ATTACHMENT

May be used with the following forms for listing additional mining claims:

Check One.

- Affidavit of Performance of Annual Work
- Maintenance Fee Payment
- Notice of Intent to Hold Mining Claims
- Notice of Non-Liability for Labor and Materials Furnished



LINE NO.	AMC NUMBER	CLAIM/SITE NAME	COUNTY RECORDER DATA (If available)	TWP	RNG	SEC
1	362836	RAINBOW 9		2S	3W	10
2	362837	RAINBOW 10		2S	3W	10
3	362838	RAINBOW 11		2S	3W	10
4	362841	RAINBOW 14		2S	3W	10
5	362842	RAINBOW 15		2S	3W	10
6	362843	RAINBOW 16		2S	3W	10
7	362844	RAINBOW 17		2S	3W	10
8	362845	RAINBOW 18		2S	3W	10
9	362846	RAINBOW 19		2S	3W	10
10	362917	RAINBOW 20		2S	3W	3,10
11	362918	RAINBOW 21		2S	3W	3,10
12	362919	RAINBOW 22		2S	3W	3,10
13	362920	RAINBOW 23		2S	3W	3,10
14	362921	RAINBOW 24		2S	3W	3,10
15	362922	RAINBOW 25		2S	3W	3,10
16	363606	RAINBOW 59		2S	3W	10
17	363607	RAINBOW 60		2S	3W	10
18	363608	RAINBOW 61		2S	3W	10
19	363609	RAINBOW 62		2S	3W	10

Form MCF114
Revised June 2005

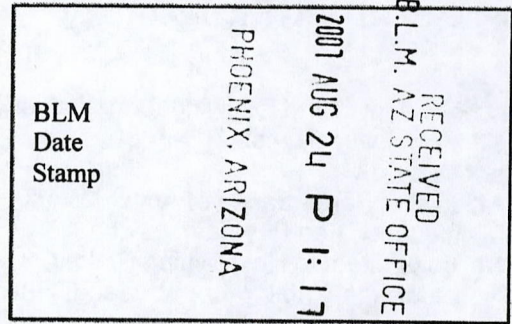
19/55

SUPPLEMENTAL ATTACHMENT

May be used with the following forms for listing additional mining claims:

Check One.

- Affidavit of Performance of Annual Work
- Maintenance Fee Payment
- Notice of Intent to Hold Mining Claims
- Notice of Non-Liability for Labor and Materials Furnished



LINE NO.	AMC NUMBER	CLAIM/SITE NAME	COUNTY RECORDER DATA (If available)	TWP	RNG	SEC
20	363610	RAINBOW 63		2S	3W	10
21	363611	RAINBOW 64		2S	3W	10
22	363613	RAINBOW 66		2S	3W	10,11
23	363614	RAINBOW 67		2S	3W	10,11
24	363615	RAINBOW 68		2S	3W	10,11
25	363573	RAINBOW 26		2S	3W	11
26	363574	RAINBOW 27		2S	3W	11
27	363575	RAINBOW 28		2S	3W	11
28	363576	RAINBOW 29		2S	3W	11
29	363577	RAINBOW 30		2S	3W	11
30	363578	RAINBOW 31		2S	3W	11
31	363579	RAINBOW 32		2S	3W	11
32	363580	RAINBOW 33		2S	3W	11
33	363581	RAINBOW 34		2S	3W	11
34	363582	RAINBOW 35		2S	3W	11
35	363583	RAINBOW 36		2S	3W	11
36	363584	RAINBOW 37		2S	3W	11
37	363585	RAINBOW 38		2S	3W	11
38	363586	RAINBOW 39		2S	3W	11

Form MCF114
Revised June 2005

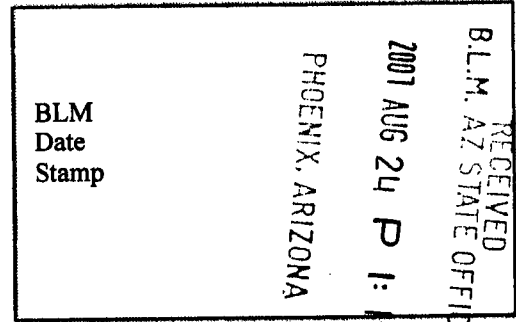
19/6e

SUPPLEMENTAL ATTACHMENT

May be used with the following forms for listing additional mining claims:

Check One.

- Affidavit of Performance of Annual Work
- Maintenance Fee Payment
- Notice of Intent to Hold Mining Claims
- Notice of Non-Liability for Labor and Materials Furnished



LINE NO.	AMC NUMBER	CLAIM/SITE NAME	COUNTY RECORDER DATA (if available)	TWP	RNG	SEC
39	363587	RAINBOW 40		2S	3W	11
40	363588	RAINBOW 41		2S	3W	11
41	363589	RAINBOW 42		2S	3W	11
42	363590	RAINBOW 43		2S	3W	11
43	363591	RAINBOW 44		2S	3W	11
44	363592	RAINBOW 45		2S	3W	11
45	363593	RAINBOW 46		2S	3W	11
46	363594	RAINBOW 47		2S	3W	11
47	363595	RAINBOW 48		2S	3W	11
48	363596	RAINBOW 49		2S	3W	11
49	363619	RAINBOW 72		2S	3W	12
50	363620	RAINBOW 73		2S	3W	12
51	363621	RAINBOW 74		2S	3W	12
52	363622	RAINBOW 75		2S	3W	12
53	363623	RAINBOW 76		2S	3W	12
54	362828	RAINBOW 1		2S	3W	9SE 1/4
55	362839	RAINBOW 12		2S	3W	9
56	362840	RAINBOW 13		2S	3W	9
57	363597	RAINBOW 50		2S	3W	2,3

Form MCF114
Revised June 2005

This form is available from the Arizona Department of Mines & Mineral Resources and may be reproduced.

19/5

SUPPLEMENTAL ATTACHMENT

May be used with the following forms for listing additional mining claims:

Check One.

- Affidavit of Performance of Annual Work
- Maintenance Fee Payment
- Notice of Intent to Hold Mining Claims
- Notice of Non-Liability for Labor and Materials Furnished

RECEIVED
BLM, AZ STATE OFFICE
2001 AUG 24 P 1:18
PHOENIX, ARIZONA

BLM
Date
Stamp

*ALL
CLOSED*

LINE NO.	AMC NUMBER	CLAIM/SITE NAME	COUNTY RECORDER DATA (If available)	TWP	RNG	SEC
58	363598	RAINBOW 51		2S	3W	2,3
59	363599	RAINBOW 52		2S	3W	2,3
60	363600	RAINBOW 53		2S	3W	2,3
61	363601	RAINBOW 54		2S	3W	2,3
62	363602	RAINBOW 55		2S	3W	2,3
63	363603	RAINBOW 56		2S	3W	2,3
64	363604	RAINBOW 57		2S	3W	2,3
65	363605	RAINBOW 58		2S	3W	2,3
66	363612	RAINBOW 65		2S	3W	12
67	363078	RAINBOW MILLSITE #1		2S	3W	20
68	363079	RAINBOW MILLSITE #2		2S	3W	20
69	363080	RAINBOW MILLSITE #3		2S	3W	20
70	363081	RAINBOW MILLSITE #4		2S	3W	20
71	371163	WESCO MICA 1		T9N	R2E	31
72	371164	WESCO MICA 2		T9N	R2E	31
73	371165	WESCO MICA 3		T9N	R2E	31
74	371166	WESCO MICA 4		T9N	R2E	31
75	371167	WESCO MICA 5		T9N	R2E	31
76	371168	WESCO MICA 6		T9N	R2E	31

Form MCF114
Revised June 2005


19/5c

SUPPLEMENTAL ATTACHMENT

May be used with the following forms for listing additional mining claims:

Check One.

- Affidavit of Performance of Annual Work
- Maintenance Fee Payment
- Notice of Intent to Hold Mining Claims
- Notice of Non-Liability for Labor and Materials Furnished



LINE NO.	AMC NUMBER	CLAIM/SITE NAME	COUNTY RECORDER DATA (If available)	TWP	RNG	SEC
77	371169.	WESCO MICA 7		T9N,T8N	R2E	31,6
78	371170.	WESCO MICA 8		T8N	R2E	6
79	371171.	WESCO MICA 9		T9N,T8N	R2E	31,6
80	371172	WESCO MICA 10		T8N	R2E	6
81	371173	WESCO MICA 11		T9N,T8N	R2E	31,6
82	371174	WESCO MICA 12		T8N	R2E	6
83	371175	WESCO MICA 13		T8N	R2E	6
84	371176	WESCO MICA 14		T8N	R2E	6,7
85	371177.	WESCO MICA 15		T8N	R2E	6
86	371178	WESCO MICA 16		T8N	R2E	6,7
87	371179	WESCO MICA 17		T8N	R2E	6
88	371180	WESCO MICA 18		T8N	R2E	6,7
89	353757	FAN #1		2S	3W	29
90	353766.	FAN #10		2S	3W	29,30
91	353767.	FAN #11		2S	3W	29
92	353768	FAN #12		2S	3W	29,30
93	353769	FAN #13		2S	3W	29
94	353770	FAN #14		2S	3W	29,30
95	353771	FAN #15		2S	3W	29

Form MCF114
Revised June 2005

19/c

SUPPLEMENTAL ATTACHMENT

May be used with the following forms for listing additional mining claims:

Check One.

- Affidavit of Performance of Annual Work
- Maintenance Fee Payment
- Notice of Intent to Hold Mining Claims
- Notice of Non-Liability for Labor and Materials Furnished

RECEIVED
BLM, AZ STATE OFFICE
PHOENIX, ARIZONA
2011 AUG 24 P 1:18
BLM
Date
Stamp

LINE NO.	AMC NUMBER	CLAIM/SITE NAME	COUNTY RECORDER DATA (if available)	TWP	RNG	SEC
96	353772	FAN #16		2S	3W	29,30
97	353758	FAN #2		2S	3W	29
98	353759	FAN #3		2S	3W	29
99	353836	FAN #38		2S	3W	29
100	353837	FAN #39		2S	3W	29
101	353838	FAN #40		2S	3W	29
102	353839	FAN #41		2S	3W	29
103	353840	FAN #42		2S	3W	29
104	353841	FAN #43		2S	3W	29
105	353842	FAN #44		2S	3W	29
106	364616	FAN #45		2S	3W	29,30
107	353761	FAN #5		2S	3W	29
108	353762	FAN #6		2S	3W	29
109	353763	FAN #7		2S	3W	29
110	353764	FAN #8		2S	3W	29
111	353765	FAN #9		2S	3W	29
112	362365	FAN 46		2S	3W	29
113	362366	FAN 47		2S	3W	29
114	362367	FAN 48		2S	3W	29

CLOSED →

19/5

SUPPLEMENTAL ATTACHMENT

May be used with the following forms for listing additional mining claims:

Check One.

- Affidavit of Performance of Annual Work
- Maintenance Fee Payment
- Notice of Intent to Hold Mining Claims
- Notice of Non-Liability for Labor and Materials Furnished

BLM Date Stamp	RECEIVED B.L.M. AZ STATE OFFICE 2007 AUG 24 P 1:18 PHOENIX, ARIZONA
----------------------	--

LINE NO.	AMC NUMBER	CLAIM/SITE NAME	COUNTY RECORDER DATA (if available)	TWP	RNG	SEC
115	362368	FAN 49		2S	3W	29,30
116	362369	FAN 50		2S	3W	30
117	362370	FAN 51		2S	3W	30
118	362371	FAN 52		2S	3W	30
119	362372	FAN 53		2S	3W	30
120	362373	FAN 54		2S	3W	30
121	362374	FAN 55		2S	3W	30
122	353760	FAN #4		2S	3W	29
123	372022	RAINBOW 5 MILL SITE		2S	3W	20
124	372023	RAINBOW #6 MILL SITE		2S	3W	20
125	372024	RAINBOW #7 MILL SITE		2S	3W	20
126	372025	RAINBOW #8 MILL SITE		2S	3W	20
127	372026	RAINBOW #9 MILL SITE		2S	3W	20
128	372027	RAINBOW #10 MILL SITE		2S	3W	20
129	372028	RAINBOW #11 MILL SITE		2S	3W	20
130	372029	RAINBOW #12 MILL SITE		2S	3W	20
131	372030	RAINBOW #13 MILL SITE		2S	3W	20
132	372031	RAINBOW #14 MILL SITE		2S	3W	20
133	372032	RAINBOW #15 MILL SITE		2S	3W	20

Form MCF114
Revised June 2005


19k

SUPPLEMENTAL ATTACHMENT

May be used with the following forms for listing additional mining claims:

Check One.

- Affidavit of Performance of Annual Work
- Maintenance Fee Payment
- Notice of Intent to Hold Mining Claims
- Notice of Non-Liability for Labor and Materials Furnished



LINE NO.	AMC NUMBER	CLAIM/SITE NAME	COUNTY RECORDER DATA (If available)	TWP	RNG	SEC
134	372033	RAINBOW 16 MILL SITE		T2S	3W	20
135	372034	RAINBOW 17 MILL SITE		2S	3W	20
136	372035	RAINBOW 18 MILL SITE		2S	3W	20
137	372036	RAINBOW 19 MILL SITE		2S	3W	20
138	372037	RAINBOW 20 MILL SITE		2S	3W	20,21
139	372038	RAINBOW 23 MILL SITE		2S	3W	20,29
140	372039	RAINBOW 25 MILL SITE		2S	3W	20
141	372040	RAINBOW 26 MILL SITE		2S	3W	20
142	372041	RAINBOW 27 MILL SITE		2S	3W	20
143	372042	RAINBOW 28 MILL SITE		2S	3W	20
144	372043	RAINBOW 29 MILL SITE		2S	3W	20,29
145	372044	RAINBOW 30 MILL SITE		2S	3W	20,29

Form MCF114
Revised June 2005

12/50

United States Department of the Interior
Bureau of Land Management
 BUSINESS & SUPPORT SVCS DIV
 ONE N CENTRAL AVE SUITE 800
 PHOENIX, AZ 85004 -4427
 Phone: (602) 417-9200

Receipt

No: 1552490

Transaction #: 1604029		ENTERED INTO COMPUTER SEP 11 2007 <i>pb</i> <i>✓ VERIFIED</i>
Date of Transaction: 08/24/2007		
CUSTOMER:	WESCO MINERALS, LLC 5934 E SANDRA TERRACE SCOTTSDALE, AZ 85254	

LINE #	QTY	DESCRIPTION	REMARKS	UNIT PRICE	TOTAL
1	1.00	LOCATABLE MINERALS / MINING CLAIMS-NOT NEW-UNADJUD, ONE AUTH NO. ONLY / MINING CLAIM MONEY RECEIVED (455) CASES: AMC363616/\$19375.00	MAINT 2008 (155)	- n/a -	19375.00
TOTAL:					\$19,375.00

PAYMENT INFORMATION					
1	AMOUNT:	\$19,375.00	POSTMARKED:	N/A	
	TYPE:	CHECK	RECEIVED:	08/24/2007	
	CHECK NO:	1829			
	NAME:	WESCO MINERALS, LLC 5934 E SANDRA TERRACE SCOTTSDALE AZ 85254			

REMARKS
<i>7 out of the 155 claims are closed, only 148 claims are Active, pb SEP 11 2007</i>

This receipt was generated by the automated BLM Collections and Billing System and is a paper representation of a portion of the official electronic record contained therein.

DECONCINI McDONALD YETWIN & LACY

A PROFESSIONAL CORPORATION

ATTORNEYS AT LAW

2525 EAST BROADWAY BOULEVARD • SUITE 200 • TUCSON, ARIZONA 85716-5300
(520) 322-5000 • (520) 322-5585 (Fax)

EVO DeCONCINI (1901-1986)

JOHN R. McDONALD
RICHARD M. YETWIN
JOHN C. RICHARDSON
SPENCER A. SMITH
DENISE M. BAINTON
WAYNE E. YEHLING
SHELTON L. FREEMAN
BARRY M. COREY
NATHAN B. HANNAH
NANCY J. MARCH
MICHAEL A. CORDIER
SHEFALI MILCZAREK-DESAI
MARIAN C. LALONDE

DENNIS DeCONCINI
JOHN C. LACY
JAMES A. JUTRY
MICHAEL R. URMAN
GARY F. URMAN
DAVID V. SANDERSON
ALYCE L. PENNINGTON
LISA ANNE SMITH
ALICE W. CALLISON
IRA M. SCHWARTZ
HEATHER K. GAINES
LISA SCHRINER LEWIS

SARA J. VANCE - OF COUNSEL
BARRON & POLK, P.L.L.C. - OF COUNSEL
JAY M. POLK
JOHN H. BARRON, III
BARRETT L. KIME - OF COUNSEL

July 2, 2007

7310 N. 16TH STREET, SUITE 330
PHOENIX, ARIZONA 85020
(602) 282-0500
FAX (602) 282-0520

19 WEST BIRCH AVENUE
FLAGSTAFF, ARIZONA 86001
(928) 214-0466
FAX: (928) 214-6212

1615 "L" STREET NW, SUITE 850
WASHINGTON, D.C. 20036
(202) 833-8001
FAX: (202) 315-3600

www.deconcinimcdonald.com

PLEASE REPLY TO TUCSON

rbarnes@dmyl.com

Arizona State Office
Bureau of Land Management
Public Room
One North Central Avenue
Phoenix, AZ 85004

AMC 353757
AMC 353815
AMC 362365
AMC 362828
AMC 362917
AMC 363078
AMC 363573
AMC 364616
AMC 372022

RE: **Document Filing**

Ladies and Gentlemen:

Enclosed for filing with your office are copies of eight Deeds of Trusts, Assignments of Rents, Security Agreements and Fixture Filings recorded with the Maricopa County Recorder's Office for the Rainbow #1 through #76, Rainbow Mill #1 through #4 and the Fan #1 through #16, #38 through #55 unpatented mining claims. I am submitting a copy of the cover sheet of each recorded document for inclusion in the lead file identified as A MC 353757 and am requesting that copies of this letter be placed in the lead files identified as A MC 353815, A MC 362365, A MC 362828, A MC 362917, A MC 363078, A MC 363573, A MC 364616 and A MC 372022. For your convenience, enclosed are eight copies of this letter, one for each lead file.

Thank you for your assistance and please feel free to contact me with any questions or concerns.

Sincerely,

Robin E. Barnes

Robin E. Barnes, CP
Certified Paralegal

lc

Enclosures

c w/o encls: David F. Henschel

I:\FILES\DOCS\WESC01\240853\LTR\GO5372.DOC

ARIZONA
STATE OFFICE
PHOENIX, ARIZONA

2007 JUL - 3 P 3:21

RECEIVED
BUREAU OF
LAND MANAGEMENT



DECONCINI McDONALD
YETWIN & LACY, P.C.

ROBIN E. BARNES, CP
Certified Paralegal

2525 E. Broadway Blvd., Suite 200 • Tucson, Arizona 85716-5300
Tel: 520.322.5000 www.deconcinimcdonald.com
Fax: 520.322.5585 rbarnes@dmyl.com

AMC 353757
AMC 353815
AMC 362365
AMC 362828
AMC 362917

AMC 363078
AMC 363573
AMC 364616
AMC 372022



OFFICIAL RECORDS OF
MARICOPA COUNTY RECORDER
HELEN PURCELL

2007-0641970 06/04/07 09:31 AM
1 OF 8

MARTINE2B

**DEED OF TRUST, ASSIGNMENT OF RENTS,
SECURITY AGREEMENT AND FIXTURE FILING
(Unpatented Mining Claims)**

**THIS DEED OF TRUST, ASSIGNMENT OF RENTS, SECURITY AGREEMENT AND
FIXTURE FILING ("Deed of Trust"),**

is made as of the 9th day of June, 2005,

between **WESCO MINERALS, LLC**, an Arizona limited liability company, whose mailing address is 5934 E. Sandra Terrace, Scottsdale, Arizona 85254 (the "Trustor" herein),

MICHAEL R. URMAN, a member in good standing of the State Bar of Arizona, whose mailing address is 2525 E. Broadway Blvd., Suite 200, Tucson, Arizona 85716 (the "Trustee" herein),

and

FREDERICK J. AND ANNE E. MECKLEY, husband and wife with a residence at R.D.#1, Box 955, Herndon, Pennsylvania 17830 (the "Beneficiary" herein).

1. Grant

Trustor hereby conveys, transfers and assigns to Trustee in Trust, with Power of Sale, those certain unpatented mining claims and mill sites more particularly described in Exhibit A attached hereto and by this reference made a part hereof (the "Property" herein); TOGETHER WITH the rents, issues, profits and income thereof (all of which are hereinafter called "Property Income"), SUBJECT HOWEVER, to the right, power and authority hereinafter given to and conferred upon Beneficiary to collect and apply such Property Income.

ARIZONA
STATE OFFICE
PHOENIX, ARIZONA

2007 JUL - 3 P 3: 21

RECEIVED
BUREAU OF
LAND MANAGEMENT

10/21

AMC 362917

Authorized Date 05/15/2006

Instructions to Accounts AMC363598 THROUGH AMC363603 CLOSED. REFUND
AUTHORIZED. RECEIPT 1126012

Login ID 1440

Entry Date 05/15/2006

Total Amount \$9,250.00

{ Amount
{ Unable to refund 5/15/06
\$750 was overpaid
2 refunded 12/23/05
RS 5/17/06

United States Department of the Interior
Bureau of Land Management
 BUSINESS & SUPPORT SVCS DIV
 222 N CENTRAL AVE
 PHOENIX, AZ 85004 -2203
 Phone: (602) 417-9200

Receipt	
No:	1126012

Transaction #: 1164991
Date of Transaction: 08/11/2005
CUSTOMER: PAUL POMP WSCO MINERALS, LLC 5934 E SANDRA TERRACE SCOTTSDALE, AZ 85254

AMC 363573
 AMC 363078
 AMC 362828
 AMC 362917

LINE #	QTY	DESCRIPTION	REMARKS	UNIT PRICE	TOTAL
1	1.00	LOCATABLE MINERALS / MINING CLAIMS-NOT NEW-UNADJUD, ONE AUTH NO. ONLY / MINING CLAIM MONEY RECEIVED (455) CASES: AMC362828/\$10000.00	MAINT 2006 (8) ← 80	- n/a -	10000.00
TOTAL:					\$10,000.00

PAYMENT INFORMATION			
1	AMOUNT:	\$10,000.00	POSTMARKED: N/A
	TYPE:	CHECK	RECEIVED: 08/11/2005
	CHECK NO:	2695	
	NAME:	WSCO MINERALS, LLC POMP, PAUL 5934 E SANDRA TERRACE SCOTTSDALE AZ 85254	

REMARKS

This receipt was generated by the automated BLM Collections and Billing System and is a paper representation of a portion of the official electronic record contained therein.

ENTERED IN COMPUTER
 8/15/05

MAINTENANCE FEE PAYMENT

Claimant Name: WESCO MINERALS, LLC
 Address: 5934 E. SANDRA TERRACE
 City: SCOTTSDALE State: AZ Zip: 85254
 Telephone: 602-996-4845
 E-mail address: PRPOMP@aol.com
 Signature: Paul Moryz member

BLM
Date
Stamp

PHOENIX, ARIZONA

2005 AUG 11 A 9:30

RECEIVED
B.L.M. AZ STATE OFFICE

Check here if this is a change of address.

LINE NO.	AMC NUMBER	CLAIM/SITE NAME	COUNTY RECORDER DATA (If available)	TWP	RNG	SEC
1	363616	RAINBOW 69	2004-1440578	2S	3W	10,11
2	363617	RAINBOW 70	2004-1440579	2S	3W	10,11
3	363618	RAINBOW 71	2004-1440580	2S	3W	10,11
4	362829	RAINBOW 2	2004-1224379	2S	3W	10
5	362830	RAINBOW 3	2004-1224380	2S	3W	10
6	362831	RAINBOW 4	2004-1224381	2S	3W	10
7	362832	RAINBOW 5	2004-1224382	2S	3W	10
8	362833	RAINBOW 6	2004-1224383	2S	3W	10
9	362834	RAINBOW 7	2004-1224384	2S	3W	10
10	362835	RAINBOW 8	2004-1224385	2S	3W	10

List additional claims on Form MCF114.

Bureau of Land Management
 Arizona State Office
www.az.blm.gov

No. of Claims: 80 x \$125 = 1000.00
 Check No: 2695 Init. SC
 Receipt No.: 1126012
 For BLM Use Only

Form: MCF112
 Revised July 2005

This form is available from the Arizona Department of Mines and Mineral Resources and may be reproduced.

ENTERED IN COMPUTER
 8/15/05

10/51

SUPPLEMENTAL ATTACHMENT

May be used with the following forms for listing additional mining claims:

Check One.

- Affidavit of Performance of Annual Work
- Maintenance Fee Payment
- Notice of Intent to Hold Mining Claims
- Notice of Non-Liability for Labor and Materials Furnished

RECEIVED
B.L.M. AZ STATE OFFICE
2005 AUG 11 A 9 13
PHOENIX, ARIZONA

BLM
Date
Stamp

LINE NO.	AMC NUMBER	CLAIM/SITE NAME	COUNTY RECORDER DATA (If available)	TWP	RNG	SEC
	362828	RAINBOW 1	2004-1224378	2S	3W	9SE 1/4
	362839	RAINBOW 12	2004-1224389	2S	3W	9
	362840	RAINBOW 13	2004-1224390	2S	3W	9
	363597	RAINBOW 50	2004-1440559	2S	3W	2,3
	363598	RAINBOW 51	2004-1440560	2S	3W	2,3
	363599	RAINBOW 52	2004-1440561	2S	3W	2,3
	363600	RAINBOW 53	2004-1440562	2S	3W	2,3
	363601	RAINBOW 54	2004-1440563	2S	3W	2,3
	363602	RAINBOW 55	2004-1440564	2S	3W	2,3
	363603	RAINBOW 56	2004-1440565	2S	3W	2,3
	363604	RAINBOW 57	2004-1440566	2S	3W	2,3
	363605	RAINBOW 58	2004-1440567	2S	3W	2,3
	363612	RAINBOW 65	2004-1440574	2S	3W	12

closed

Form MCF114
Revised June 2005

This form is available from the Arizona Department of Mines & Mineral Resources and may be reproduced.

ENTERED IN COMPUTER

13/50

SUPPLEMENTAL ATTACHMENT

May be used with the following forms for listing additional mining claims:

Check One.

- Affidavit of Performance of Annual Work
- Maintenance Fee Payment
- Notice of Intent to Hold Mining Claims
- Notice of Non-Liability for Labor and Materials Furnished

RECEIVED
 BLM - AZ STATE OFFICE
 2005 AUG 11 A 9:13
 PHOENIX, ARIZONA
 BLM
 Date
 Stamp

LINE NO.	AMC NUMBER	CLAIM/SITE NAME	COUNTY RECORDER DATA (If available)	TWP	RNG	SEC
362836	RAINBOW 9	2004-1224386	2S	3W	10	
362837	RAINBOW 10	2004-1224387	2S	3W	10	
362838	RAINBOW 11	2004-1224388	2S	3W	10	
362841	RAINBOW 14	2004-1224391	2S	3W	10	
362842	RAINBOW 15	2004-1224392	2S	3W	10	
362843	RAINBOW 16	2004-1224393	2S	3W	10	
362844	RAINBOW 17	2004-1224394	2S	3W	10	
362845	RAINBOW 18	2004-1224395	2S	3W	10	
362846	RAINBOW 19	2004-1224396	2S	3W	10	
362917	RAINBOW 20	2004-1236092	2S	3W	3,10	
362918	RAINBOW 21	2004-1236093	2S	3W	3,10	
362919	RAINBOW 22	2004-1236094	2S	3W	3,10	
362920	RAINBOW 23	2004-1236095	2S	3W	3,10	
362921	RAINBOW 24	2004-1236096	2S	3W	3,10	
362922	RAINBOW 25	2004-1236097	2S	3W	3,10	
363606	RAINBOW 59	2004-1440568	2S	3W	10	
363607	RAINBOW 60	2004-1440569	2S	3W	10	
363608	RAINBOW 61	2004-1440570	2S	3W	10	
363609	RAINBOW 62	2004-1440571	2S	3W	10	

Form MCF114
 Revised June 2005

This form is available from the Arizona Department of Mines & Mineral Resources and may be reproduced.

ENTERED BY COMPUTER

19/50

SUPPLEMENTAL ATTACHMENT

May be used with the following forms for listing additional mining claims:

Check One.

- Affidavit of Performance of Annual Work
- Maintenance Fee Payment
- Notice of Intent to Hold Mining Claims
- Notice of Non-Liability for Labor and Materials Furnished

BLM
Date
Stamp

PHOENIX, ARIZONA

2005 AUG 11 A

RECEIVED
D.L.M. AZ STATE
OFFICE

LINE NO.	AMC NUMBER	CLAIM/SITE NAME	COUNTY RECORDER DATA (If available)	TWP	RNG	SEC
363610	RAINBOW	63	2004-1440572	2S	3W	10
363611	RAINBOW	64	2004-1440573	2S	3W	10
363613	RAINBOW	66	2004-1440575	2S	3W	10,11
363614	RAINBOW	67	2004-1440576	2S	3W	10,11
363615	RAINBOW	68	2004-1440577	2S	3W	10,11
363573	RAINBOW	26	2004-1440535	2S	3W	11
363574	RAINBOW	27	2004-1440536	2S	3W	11
363575	RAINBOW	28	2004-1440537	2S	3W	11
363576	RAINBOW	29	2004-1440538	2S	3W	11
363577	RAINBOW	30	2004-1440539	2S	3W	11
363578	RAINBOW	31	2004-1440540	2S	3W	11
363579	RAINBOW	32	2004-1440541	2S	3W	11
363580	RAINBOW	33	2004-1440542	2S	3W	11
363581	RAINBOW	34	2004-1440543	2S	3W	11
363582	RAINBOW	35	2004-1440544	2S	3W	11
363583	RAINBOW	36	2004-1440545	2S	3W	11
363584	RAINBOW	37	2004-1440546	2S	3W	11
363585	RAINBOW	38	2004-1440547	2S	3W	11
363586	RAINBOW	39	2004-1440548	2S	3W	11

Form MCF114
Revised June 2005

This form is available from the Arizona Department of Mines & Mineral Resources and may be reproduced.

ENTERED IN COMPUTER

19/50

SUPPLEMENTAL ATTACHMENT

May be used with the following forms for listing additional mining claims:

Check One.

- Affidavit of Performance of Annual Work
- Maintenance Fee Payment
- Notice of Intent to Hold Mining Claims
- Notice of Non-Liability for Labor and Materials Furnished

RECEIVED
 BLM, AZ STATE OFFICE
 2005 AUG 11 A 9:13
 PHOENIX, ARIZONA
 BLM
 Date
 Stamp

LINE NO.	AMC NUMBER	CLAIM/SITE NAME	COUNTY RECORDER DATA (If available)	TWP	RNG	SEC
	363587	RAINBOW 40	2004-1440549	2S	3W	11
	363588	RAINBOW 41	2004-1440550	2S	3W	11
	363589	RAINBOW 42	2004-1440551	2S	3W	11
	363590	RAINBOW 43	2004-1440552	2S	3W	11
	363591	RAINBOW 44	2004-1440553	2S	3W	11
	363592	RAINBOW 45	2004-1440554	2S	3W	11
	363593	RAINBOW 46	2004-1440555	2S	3W	11
	363594	RAINBOW 47	2004-1440556	2S	3W	11
	363595	RAINBOW 48	2004-1440557	2S	3W	11
	363596	RAINBOW 49	2004-1440558	2S	3W	11
	363619	RAINBOW 72	2004-1440581	2S	3W	12
	363620	RAINBOW 73	2004-1440582	2S	3W	12
	363621	RAINBOW 74	2004-1440583	2S	3W	12
	363622	RAINBOW 75	2004-1440584	2S	3W	12
	363623	RAINBOW 76	2004-1440585	2S	3W	12

Form MCF114
 Revised June 2005

This form is available from the Arizona Department of Mines & Mineral Resources and may be reproduced.

ENTERED BY COMPUTER

Amc 362828
362917
363573

AFFIDAVIT

State of Arizona :
: ss:
Maricopa County :

PAUL R. POMP, being duly sworn according to law, does hereby certify that:

1. I am a Member of Wesco Minerals, LLC, a limited liability company formed under the laws of the State of Arizona.

2. In my capacity as a Member of Wesco Minerals, LLC, I performed the following actions:

- a. on October 20, 2004, I filed location notices for 19 mining claims with the Bureau of Land Management, identified on Exhibit A hereto as Rainbow Nos. 1 through 19;
- b. on October 22, 2004, I filed location notices for 6 mining claims with the Bureau of Land Management, identified on Exhibit A hereto as Rainbow Nos. 20 through 25; and
- c. on December 8, 2004, I filed location notices for 51 mining claims with the Bureau of Land Management, identified on Exhibit A hereto as Rainbow Nos. 26 through 76.

3. In each instance, the location notices for the 76 mining claims identified in Statement 2 above as having been filed by me with the Bureau of Land Management were signed by me as a Member and agent of Wesco Minerals, LLC and not in my individual capacity, even though the nature of that agency was not indicated by me at the time I signed the respective location notices.

4. The 76 mining claims identified in Statement 2 above and described in Exhibit A to this Affidavit are solely owned by Wesco Minerals, LLC and I am not, in my individual capacity, a co-owner of these claims.

5. The records for the Bureau of Land Management relating to the 76 mining claims described in Exhibit A to this Affidavit show that a "Paul Parker" is co-owner of the claims, which is a reference to my indecipherable signature on the respective location notices and is in error inasmuch as I signed the notices in my capacity as a Member and agent of Wesco Minerals, LLC and not as an individual.

For information only
Tony Smith

PHOENIX, ARIZONA


2005 MAR 14 A 10: 21

RECEIVED
B.L.M. AZ STATE OFFICE

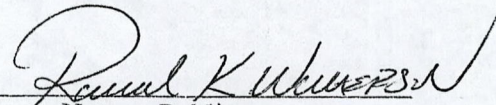
Changed to Agent only 3/24/05 ab


6. I am hereby requesting that the Bureau of Land Management correct its records for the 76 mining claims set forth in Exhibit A to this Affidavit to clearly state that Wesco Minerals, LLC is the sole owner of said claims and to remove any reference to me as a co-owner of said claims; my ownership interest exists only through my continuing membership interest in Wesco Minerals, LLC and its ownership of the 76 mining claims in question.

I declare under penalty of perjury that the foregoing is true and correct in all respects. Executed by the undersigned on the ___ day of March, 2005


Paul R. Pomp

Sworn to and subscribed
before me this 11th day of
March, 2005.


Notary Public



PHOENIX, ARIZONA
2005 MAR 14 A 10:21
RECEIVED
B.L.M. AZ STATE OFFICE

EXHIBIT A

Name	Location	BLM Filing Date	BLM Serial No.
Rainbow # 1	10-15-2004	10-20-2004	A MC 362828
Rainbow # 2	10-15-2004	10-20-2004	A MC 362829
Rainbow # 3	10-15-2004	10-20-2004	A MC 362830
Rainbow # 4	10-15-2004	10-20-2004	A MC 362831
Rainbow # 5	10-15-2004	10-20-2004	A MC 362832
Rainbow # 6	10-15-2004	10-20-2004	A MC 362833
Rainbow # 7	10-15-2004	10-20-2004	A MC 362834
Rainbow # 8	10-15-2004	10-20-2004	A MC 362835
Rainbow # 9	10-15-2004	10-20-2004	A MC 362836
Rainbow # 10	10-15-2004	10-20-2004	A MC 362837
Rainbow # 11	10-15-2004	10-20-2004	A MC 362838
Rainbow # 12	10-15-2004	10-20-2004	A MC 362839
Rainbow # 13	10-15-2004	10-20-2004	A MC 362840
Rainbow # 14	10-15-2004	10-20-2004	A MC 362841
Rainbow # 15	10-15-2004	10-20-2004	A MC 362842
Rainbow # 16	10-15-2004	10-20-2004	A MC 362843
Rainbow # 17	10-15-2004	10-20-2004	A MC 362844
Rainbow # 18	10-15-2004	10-20-2004	A MC 362845
Rainbow # 19	10-15-2004	10-20-2004	A MC 362846
Rainbow # 20	10-21-2004	10-20-2004	A MC 362917
Rainbow # 21	10-21-2004	10-20-2004	A MC 362918
Rainbow # 22	10-21-2004	10-20-2004	A MC 362919
Rainbow # 23	10-21-2004	10-20-2004	A MC 362920
Rainbow # 24	10-21-2004	10-20-2004	A MC 362921
Rainbow # 25	10-21-2004	10-20-2004	A MC 362922
Rainbow # 26	12-08-2004	10-20-2004	A MC 363573
Rainbow # 27	12-08-2004	10-20-2004	A MC 363574
Rainbow # 28	12-08-2004	10-20-2004	A MC 363575
Rainbow # 29	12-08-2004	10-20-2004	A MC 363576
Rainbow # 30	12-08-2004	10-20-2004	A MC 363577
Rainbow # 31	12-08-2004	10-20-2004	A MC 363578
Rainbow # 32	12-08-2004	10-20-2004	A MC 363579
Rainbow # 33	12-08-2004	10-20-2004	A MC 363580
Rainbow # 34	12-08-2004	10-20-2004	A MC 363581
Rainbow # 35	12-08-2004	10-20-2004	A MC 363582
Rainbow # 36	12-08-2004	10-20-2004	A MC 363583
Rainbow # 37	12-08-2004	10-20-2004	A MC 363584
Rainbow # 38	12-08-2004	10-20-2004	A MC 363585

PHOENIX, ARIZONA

2005 MAR 14 10:21

RECEIVED
B.L.M. AZ STATE OFFICE

<u>Name</u>	<u>Location</u>	<u>BLM Filing Date</u>	<u>BLM Serial No.</u>
Rainbow # 39	12-08-2004	10-20-2004	A MC 363586
Rainbow # 40	12-08-2004	10-20-2004	A MC 363587
Rainbow # 41	12-08-2004	10-20-2004	A MC 363588
Rainbow # 42	12-08-2004	10-20-2004	A MC 363589
Rainbow # 43	12-08-2004	10-20-2004	A MC 363590
Rainbow # 44	12-08-2004	10-20-2004	A MC 363591
Rainbow # 45	12-08-2004	10-20-2004	A MC 363592
Rainbow # 46	12-08-2004	10-20-2004	A MC 363593
Rainbow # 47	12-08-2004	10-20-2004	A MC 363594
Rainbow # 48	12-08-2004	10-20-2004	A MC 363595
Rainbow # 49	12-08-2004	10-20-2004	A MC 363596
Rainbow # 50	12-08-2004	10-20-2004	A MC 363597
Rainbow # 51	12-08-2004	10-20-2004	A MC 363598
Rainbow # 52	12-08-2004	10-20-2004	A MC 363599
Rainbow # 53	12-08-2004	10-20-2004	A MC 363600
Rainbow # 54	12-08-2004	10-20-2004	A MC 363601
Rainbow # 55	12-08-2004	10-20-2004	A MC 363602
Rainbow # 56	12-08-2004	10-20-2004	A MC 363603
Rainbow # 57	12-08-2004	10-20-2004	A MC 363604
Rainbow # 58	12-08-2004	10-20-2004	A MC 363605
Rainbow # 59	12-08-2004	10-20-2004	A MC 363606
Rainbow # 60	12-08-2004	10-20-2004	A MC 363607
Rainbow # 61	12-08-2004	10-20-2004	A MC 363608
Rainbow # 62	12-08-2004	10-20-2004	A MC 363609
Rainbow # 63	12-08-2004	10-20-2004	A MC 363610
Rainbow # 64	12-08-2004	10-20-2004	A MC 363611
Rainbow # 65	12-08-2004	10-20-2004	A MC 363612
Rainbow # 66	12-08-2004	10-20-2004	A MC 363613
Rainbow # 67	12-08-2004	10-20-2004	A MC 363614
Rainbow # 68	12-08-2004	10-20-2004	A MC 363615
Rainbow # 69	12-08-2004	10-20-2004	A MC 363616
Rainbow # 70	12-08-2004	10-20-2004	A MC 363617
Rainbow # 71	12-08-2004	10-20-2004	A MC 363618
Rainbow # 72	12-08-2004	10-20-2004	A MC 363619
Rainbow # 73	12-08-2004	10-20-2004	A MC 363620
Rainbow # 74	12-08-2004	10-20-2004	A MC 363621
Rainbow # 75	12-08-2004	10-20-2004	A MC 363622
Rainbow # 76	12-08-2004	10-20-2004	A MC 363623

PHOENIX, ARIZONA

2005 MAR 14 10:21

RECEIVED
B.L.M. AZ STATE OFFICE

NOTICE!!

These documents have been scanned!

Do not place un-scanned documents beneath this notice!

Do not remove this notice from this file!

GPO Jacket No. 560-102
Print Order 61540
Rise Business Services, LLC
Job=AZ15 6/5/2019



Box Number= AZ15116



Claim Begin-End: AMC362917-AMC362922

5 Miscellaneous



AZ15116-11

AMC362446-AMC363096

**NO
DOCUMENTS
FOUND**

NO DOCUMENTS FOUND
NO DOCUMENTS FOUND

NOTICE!!

These documents have been scanned!

Do not place un-scanned documents beneath this notice!

Do not remove this notice from this file!

GPO Jacket No. 560-102
Print Order 61540
Rise Business Services, LLC
Job=AZ15 6/5/2019



Box Number= AZ15116



Claim Begin-End: AMC362917-AMC362922

6 Location Notices-Amendments and Supporting Documents



AZ15116-11

AMC362446-AMC363096

MINING CLAIM STATUS REPORT

STATUS

MTP CHECKED BY TES
GEO CHECKED BY TES
PRE-ADJ BY _____
FINAL ADJ BY 9/19/05 AB

LEAD SERIAL NO. AMC 362917 THROUGH AMC 362922

<u>6</u> LODE	@ \$30 = \$	<u>180.⁰⁰</u>	LOCATION FEE
PLACER	@ \$10 = \$	<u>60</u>	SERVICE FEE
MILL SITE	@ \$125 = \$	<u>750.⁰⁰</u>	MAINTENANCE FEE
TUNNEL SITE	\$		OTHER FEES
ASSOCIATION PLACER	\$	<u>990.⁰⁰</u>	TOTAL

OVER-THE-COUNTER MAIL TIMELY FILED YES NO

LEGAL DESCRIPTION T 25 R 3w SECTIONS 3, 10
 T _____ R _____ SECTIONS _____
 T _____ R _____ SECTIONS _____
 T _____ R _____ SECTIONS _____

GENERAL JURISDICTION BLM (OR) NATIONAL FOREST

SPLIT ESTATE SX PX SRHA OTHER

PROPER NOTICE FILED IF LOCATING ON SRHA LANDS YES NO

RECONVEYED MINERALS ON BLM LANDS REQUIRE OPENING ORDERS FROM 1944 TO 1993. OPEN TO ENTRY ON _____

WILDERNESS AREA YES NO

SUBJECT TO PL 359 YES NO

STATUE: VOID PARTIALLY VOID
 PRIVATE MINERALS WITHDRAWN LANDS OTHER

CLAIMANT ACKNOWLEDGES THAT PORTIONS OF THE FOLLOWING CLAIMS/SITES
MAY BE VOID OR VOIDABLE. Signature of Claimant _____

COMMENTS _____

LOCATION NOTICE FOR LODE MINING CLAIM

NOTICE IS HEREBY GIVEN that the Rainbow 20 lode mining claim has been located by Wesco Minerals, LLC, whose current mailing address is 5934 East Sandra Terrace, Scottsdale, AZ 85254

The general course of this claim is North-South and it is situated in Maricopa County, Arizona.

This claim is 1,500 feet in length and 600 feet in width. This claim runs from the location monument on which this location notice is posted approximately 10 feet in a South direction to the South end line and 1490 feet in a North direction to the North end line. This claim is marked by six monuments, one at each corner and one at the center of each end line of the claim.

The location monument on which this notice is posted is situated within Section 3 & 10 Township 2 S, Range 3 W, Gila Salt River Base and Meridian, Arizona and this claim encompasses portions of the following quarter section (s), section (s), Township (s) and Range (s) NE 1/4 - SECTION 10, SW 1/4 SECTION 3, T2S, R3W Gila Salt River Base and Meridian, Arizona.

The locality of this claim with reference to some natural object or permanent monument and additional information (if any) concerning its locality are as follows: The NW Corner of Section 3 located 700 FT NORTH AND 3,000 FT EAST OF THE S CORNER OF SECTION 3

DATED AND POSTED on the ground this 21 day of October, 200

LOCATOR(S)

Paul King

RECEIVED B.L.M. AZ STATE OFFICE 2004 OCT 22 A 9:43 HONOLULU, ARIZONA

2004711

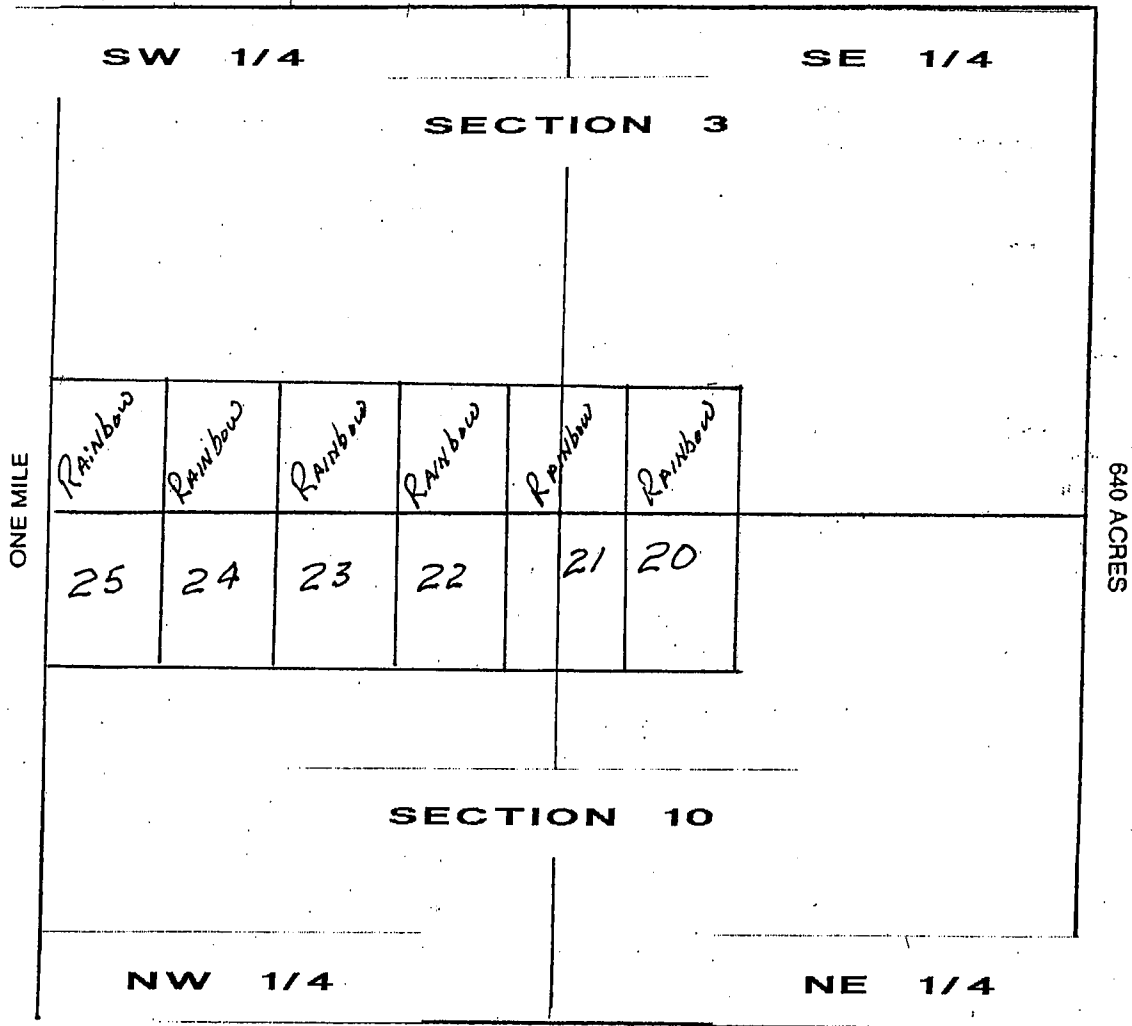
MAP

One inch = One thousand feet

North Arrow



ONE MILE



Scale: 1" = 1,000 Ft

1. The above map depicts the Rainbow 20 mining claim, which is located in Section (s) 3-10, Township 2 South, Range 3 West, Gila and Salt River Base and Meridian, Maricopa County, Arizona.

2. The type of corner and location monuments used are as follows: 2" x 2" x 4" Wood Post

3. The bearings and distances in degrees and feet between claim corners are as depicted on the map.

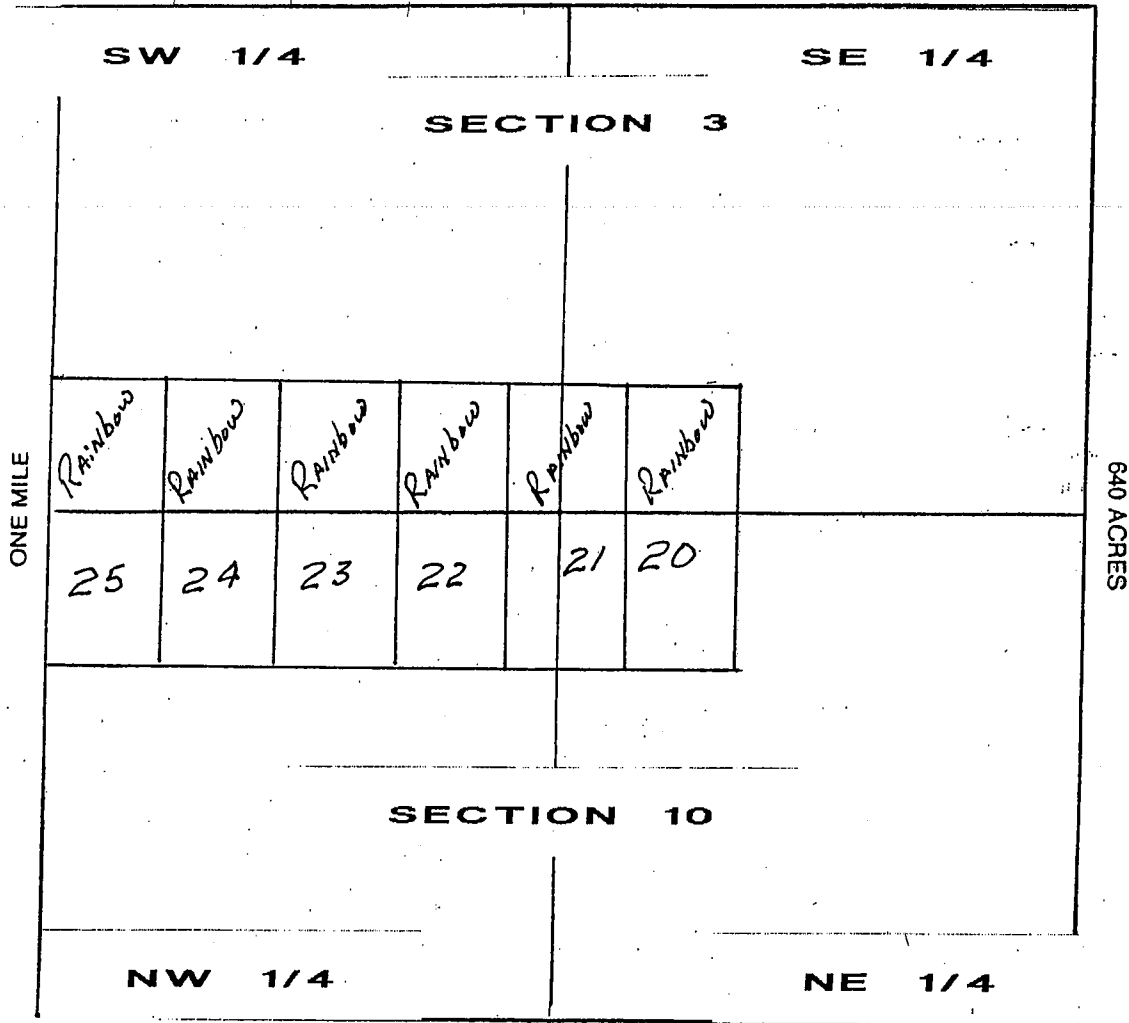
MAP

One inch = One thousand feet

North Arrow



ONE MILE



Scale: 1" = 1,000 Ft

1. The above map depicts the Rainbow 21 mining claim, which is located in Section (s) 3-10, Township 2 South, Range 3 West, Gila and Salt River Base and Meridian, Maricopa County, Arizona.

2. The type of corner and location monuments used are as follows: 2" x 2" x 4" Wood Post

3. The bearings and distances in degrees and feet between claim corners are as depicted on the map.

LOCATION NOTICE FOR LODE MINING CLAIM

NOTICE IS HEREBY GIVEN that the Rainbow 22 lode mining claim has been located by Wesco Minerals, LLC, whose current mailing address is 5934 East Sandra Terrace, Scottsdale, AZ 85254

The general course of this claim is North -South and it is situated in Maricopa County, Arizona.

This claim is 1,500 feet in length and 600 feet in width. This claim runs from the location monument on which this location notice is posted approximately 10 feet in a South direction to the South end line and 1490 feet in a North direction to the North end line. This claim is marked by six monuments, one at each corner and one at the center of each end line of the claim.

The location monument on which this notice is posted is situated within Section 310, Township 2 S, Range 3 W, Gila Salt River Base and Meridian, Arizona and this claim encompasses portions of the following quarter section (s), section (s), Township (s) and Range (s) SW 1/4 SECTION 3, NW 1/4 SECTION 10, T2S, R3W T2S, R3W, Gila Salt River Base and Meridian, Arizona.

The locality of this claim with reference to some natural object or permanent monument and additional information (if any) concerning its locality are as follows: The NW corner is located 700 Ft North and 1800 Ft East of the SW corner Section 3

DATED AND POSTED on the ground this 21 day of OCT, 2004

LOCATOR (s)

Paul Hange

PHOENIX, ARIZONA

2004 OCT 22 A 9:44

RECEIVED B.L.M. AZ STATE OFFICE

AMG 362919

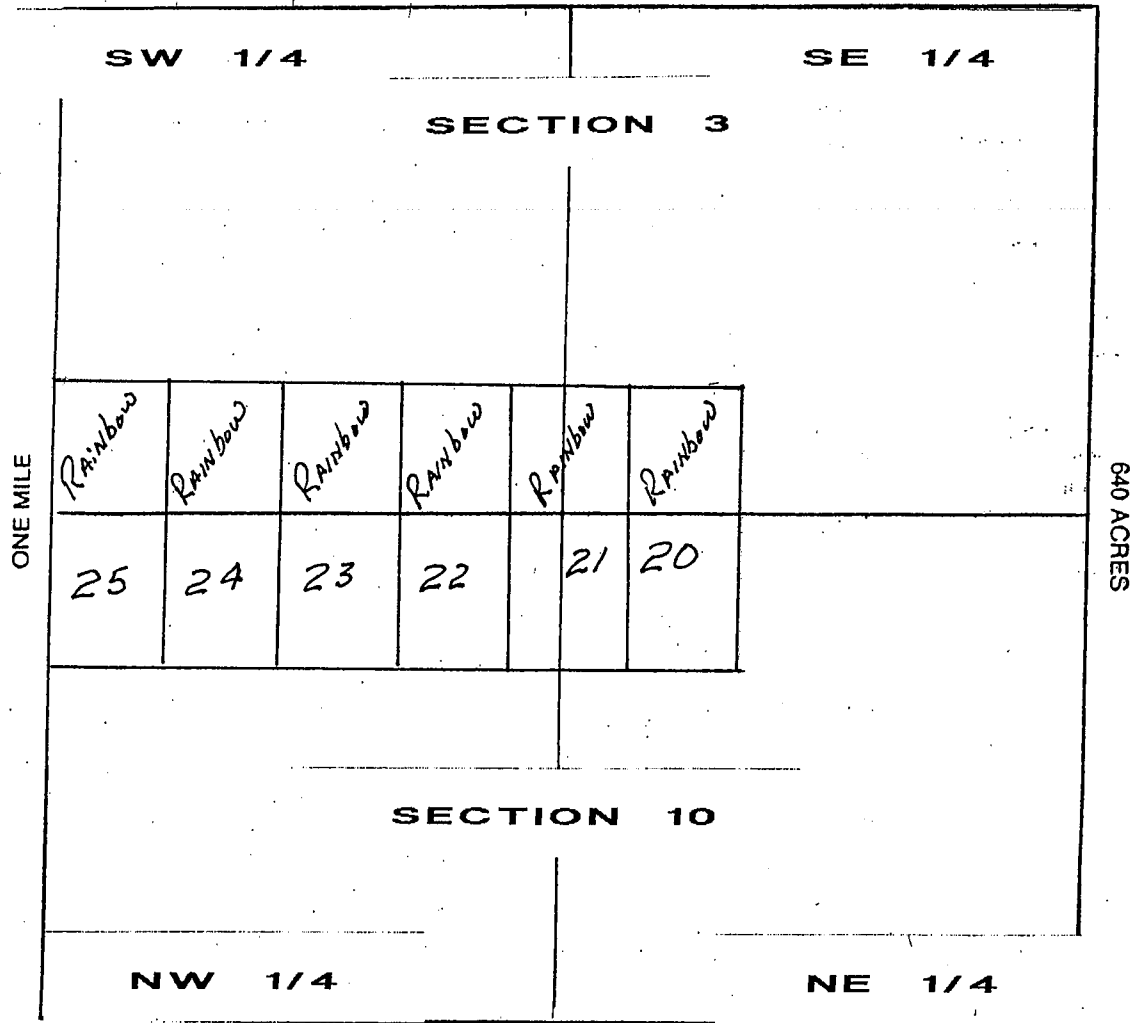
MAP

One inch = One thousand feet

North Arrow



ONE MILE



Scale: 1" = 1,000 Ft

1. The above map depicts the Rainbow 22 mining claim, which is located in Section (s) 3-10, Township 2 South, Range 3 West, Gila and Salt River Base and Meridian, Maricopa County, Arizona.

2. The type of corner and location monuments used are as follows: 2" x 2" x 4' Wood Post

3. The bearings and distances in degrees and feet between claim corners are as depicted on the map.

LOCATION NOTICE FOR LODE MINING CLAIM

NOTICE IS HEREBY GIVEN that the Rainbow 23 lode mining claim has been located by Wesco Minerals, LLC, whose current mailing address is 5934 East Sandra Terrace, Scottsdale, AZ 85254

The general course of this claim is North -South and it is situated in Maricopa County, Arizona.

This claim is 1,500 feet in length and 600 feet in width. This claim runs from the location monument on which this location notice is posted approximately 10 feet in a South direction to the South end line and 1490 feet in a North direction to the North end line. This claim is marked by six monuments, one at each corner and one at the center of each end line of the claim.

The location monument on which this notice is posted is situated within Section 3 & 10, Township 2 S, Range 3 W, Gila Salt River Base and Meridian, Arizona and this claim encompasses portions of the following quarter section (s), section (s), Township (s) and Range (s) SW 1/4 Section 3, NW 1/4 Section 10, T2S R3W, Gila Salt River Base and Meridian, Arizona.

The locality of this claim with reference to some natural object or permanent monument and additional information (if any) concerning its locality are as follows: The NW corner is located 700 Ft North & 1,200 Ft East of the SW corner Section 3

DATED AND POSTED on the ground this 21 day of Oct, 2004

LOCATOR (S)

Paul Homy

PHOENIX, ARIZONA

2004 OCT 22 A 9:44

RECEIVED
B.L.M. AZ STATE OFFICE

AMC 362920

LOCATION NOTICE FOR LODE MINING CLAIM

NOTICE IS HEREBY GIVEN that the Rainbow 24 lode mining claim has been located by Wesco Minerals, LLC, whose current mailing address is 5934 East Sandra Terrace, Scottsdale, AZ 85254

The general course of this claim is North-South and it is situated in Maricopa County, Arizona.

This claim is 1,500 feet in length and 600 feet in width. This claim runs from the location monument on which this location notice is posted approximately 10 feet in a South direction to the South end line and 1490 feet in a North direction to the North end line. This claim is marked by six monuments, one at each corner and one at the center of each end line of the claim.

The location monument on which this notice is posted is situated within Section 3 & 10 Township 2 S, Range 3 W, Gila Salt River Base and Meridian, Arizona and this claim encompasses portions of the following quarter section (s), section (s), Township (s) and Range (s) SW 1/4 Section 3, NW 1/4 Section 10, T2S R3W, Gila Salt River Base and Meridian, Arizona.

The locality of this claim with reference to some natural object or permanent monument and additional information (if any) concerning its locality are as follows: The NW Corner is located 700 Ft North & 600 Ft East of the SW Corner of Section 3

DATED AND POSTED on the ground this 21 day of Oct, 2009

LOCATOR (s)

Carl Hays

RECEIVED
BLM
AZ STATE OFFICE
PHOENIX
ARIZONA
OCT 22 A 9:44

AMC 362921

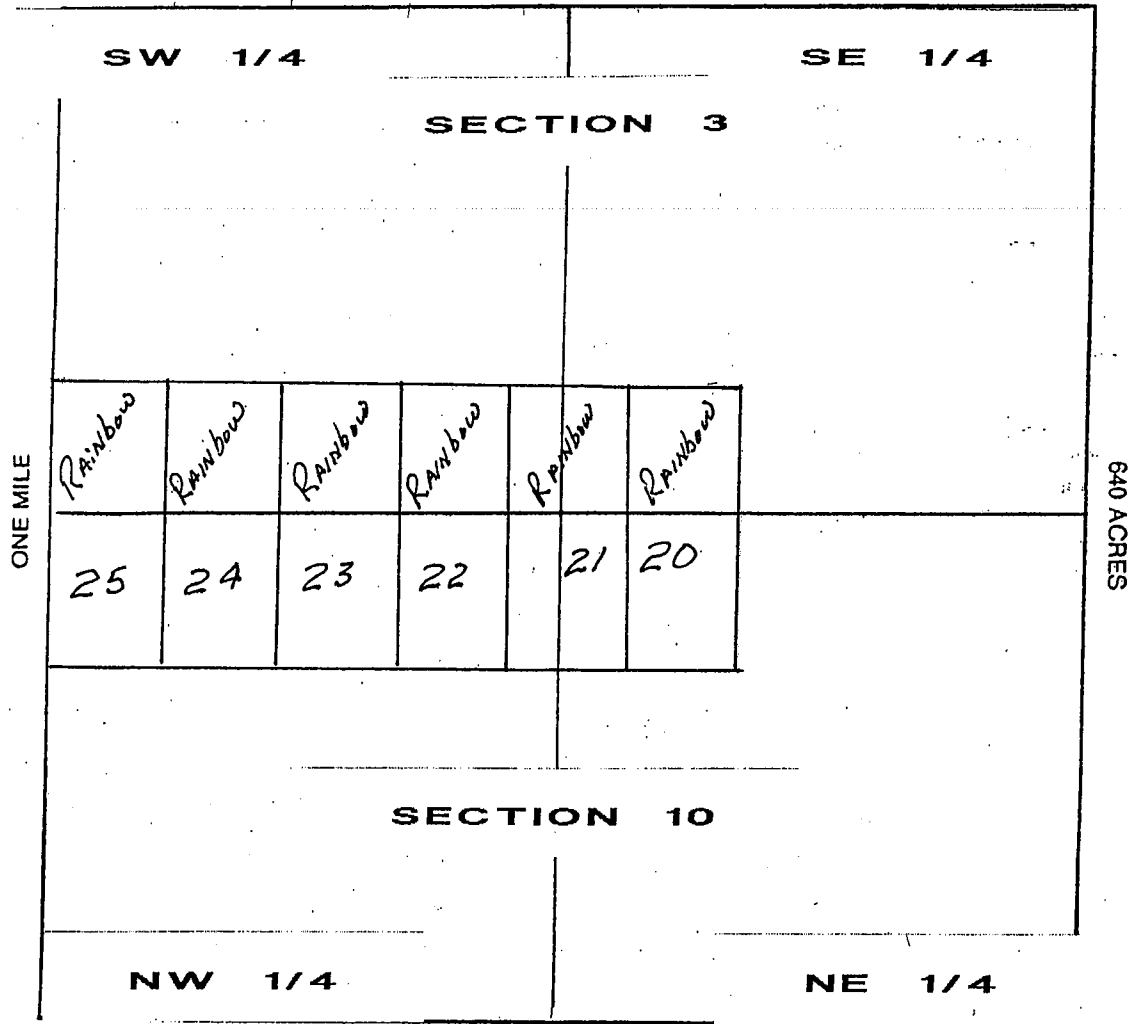
MAP

One inch = One thousand feet

North Arrow



ONE MILE



Scale: 1" = 1,000 Ft

1. The above map depicts the Rainbow 24 mining claim, which is located in Section (s) 3-10, Township 2 South, Range 3 West, Gila and Salt River Base and Meridian, Maricopa County, Arizona.

2. The type of corner and location monuments used are as follows: 2" x 2" x 4' Wood Post

3. The bearings and distances in degrees and feet between claim corners are as depicted on the map.

LOCATION NOTICE FOR LODE MINING CLAIM

NOTICE IS HEREBY GIVEN that the Rainbow 25 lode mining claim has been located by Wesco Minerals, LLC, whose current mailing address is 5934 East Sandra Terrace, Scottsdale, AZ 85254

The general course of this claim is North-South and it is situated in Maricopa County, Arizona.

This claim is 1,500 feet in length and 600 feet in width. This claim runs from the location monument on which this location notice is posted approximately 10 feet in a South direction to the South end line and 1490 feet in a North direction to the North end line. This claim is marked by six monuments, one at each corner and one at the center of each end line of the claim.

The location monument on which this notice is posted is situated within Section 3110, Township 2 S, Range 3 W, Gila Salt River Base and Meridian, Arizona and this claim encompasses portions of the following quarter section (s), section (s), Township (s) and Range (s) SW 1/4 Section 3, NW 1/4 Section 10, T2S R3W, Gila Salt River Base and Meridian, Arizona.

The locality of this claim with reference to some natural object or permanent monument and additional information (if any) concerning its locality are as follows: The NW corner is 700 FT NORTH OF THE SW CORNER SECTION 3

DATED AND POSTED on the ground this 21 day of OCT, 2004

LOCATOR (S)

Paul Wong

PHOENIX ARIZONA

2004 OCT 22 A 9:44

RECEIVED B.L.M. AZ STATE OFFICE

77700 0110 2004922

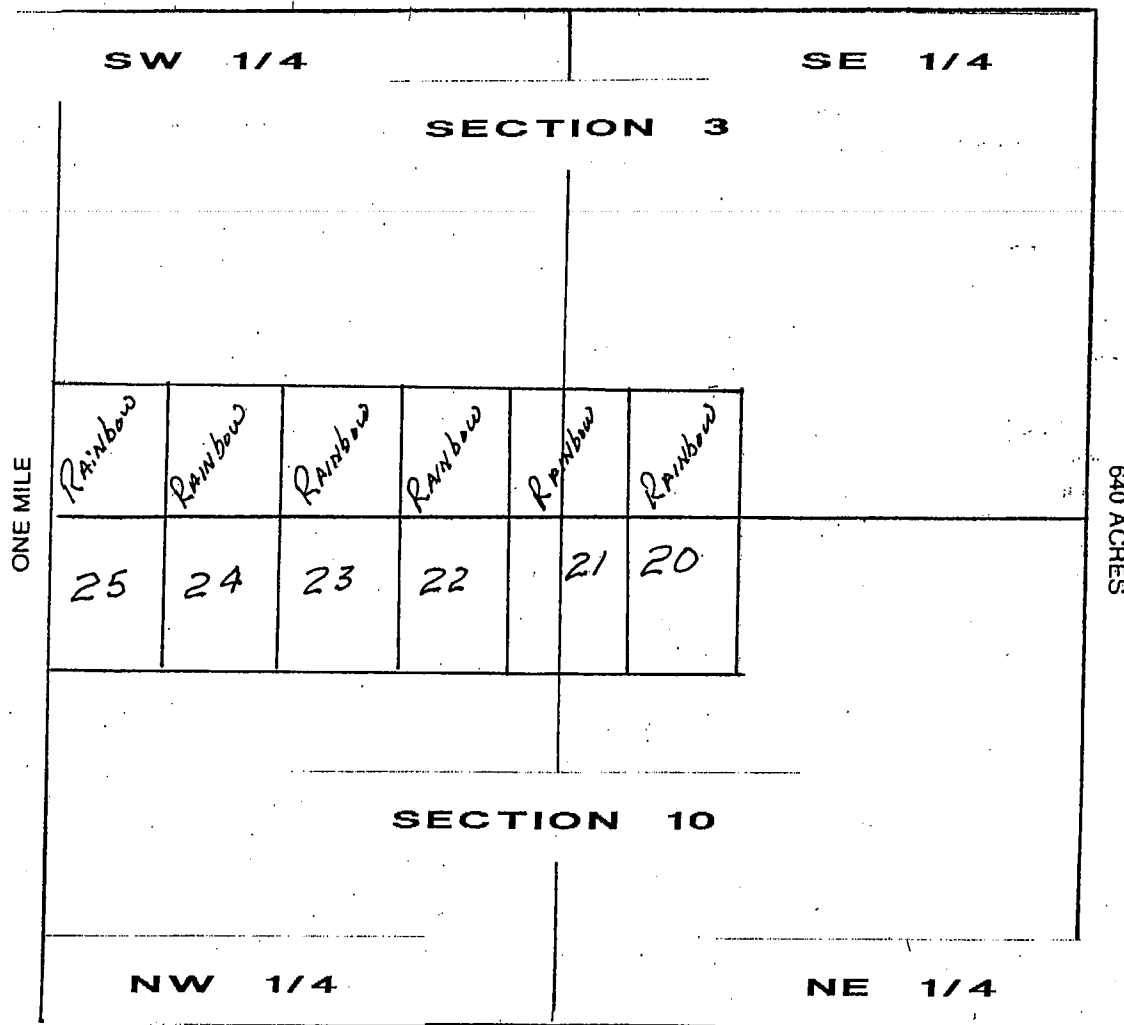
MAP

One inch = One thousand feet

North Arrow



ONE MILE



Scale: 1" = 1,000 Ft

1. The above map depicts the Rainbow 25 mining claim, which is located in Section (s) 3-10, Township 2 South, Range 3 West, Gila and Salt River Base and Meridian, Maricopa County, Arizona.
2. The type of corner and location monuments used are as follows: 2" x 2" x 4' Wood Post
3. The bearings and distances in degrees and feet between claim corners are as depicted on the map.

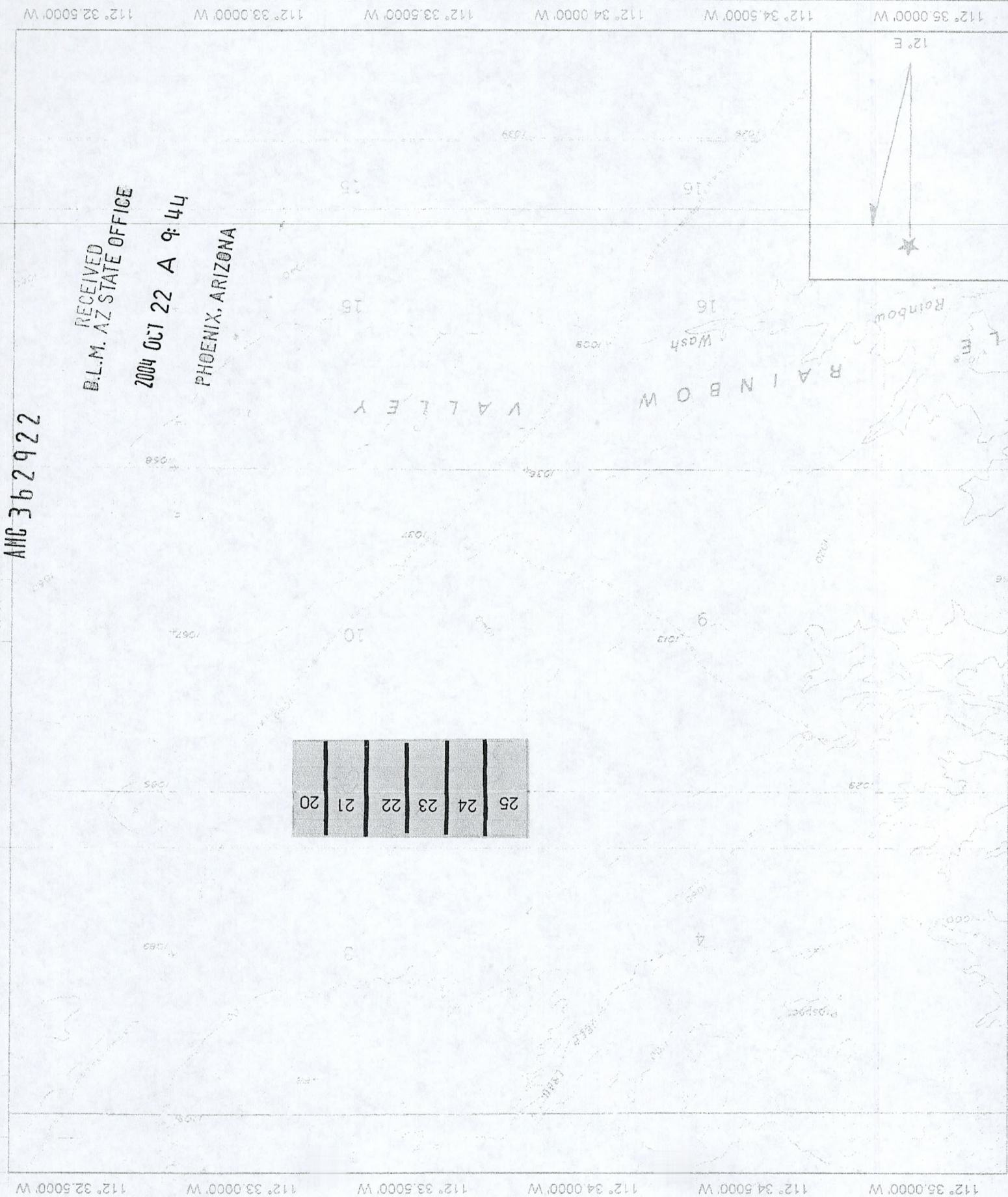
Name: BUCKEYE

Date: 10/21/2004

Scale: 1 inch equals 2000 feet

Location: 033° 16.0619' N 112° 33.7800' W
Caption: Wesco Minerals, LLC
T.2 S., R. 3W.,
Sections 3, 10

Copyright © 2000 Albers Inc.



AMC 362922

RECEIVED
B.L.M. AZ STATE OFFICE
2004 OCT 22 A 9:44
PHOENIX, ARIZONA

25	24	23	22	21	20
----	----	----	----	----	----

Input Parameters for Geographic Report with Land

System Id = CR

Admin State = AZ

Geo State = AZ

Casetype begins with

Case Disp Txt = AUTHORIZED, PENDING, WITHDRAWN

Mer Twp Rng = Case_Land.Mer_Twp_Rng

Mtrs = 14 0020S 0030W 003, 14 0020S 0030W 010

Commodity =

Pending Org =

Section = Case_Land.Section

Total Rows Returned: 73,872

Input Parameters for Geographic Report with Land

System Id = CR

Admin State = AZ

Geo State = AZ

Casetype begins with

Case Disp Txt = AUTHORIZED, PENDING, WITHDRAWN

Mer Twp Rng =

Mtrs = 14 0020S 0030W 003, 14 0020S 0030W 010

Commodity =

Pending Org =

Section =

Total Rows Returned: 3

RUN TIME: 09:13 AM

Adm State: AZ

UNITED STATES DEPARTMENT OF INTERIOR
BUREAU OF LAND MANAGEMENT
GEOGRAPHIC REPORT WITH LAND
Sorted by Serial Number

RUN DATE: 10/22/2004

Page 1 of 1

Serial Number: AZA 010350

Total Case Acres: 557.880

<u>Casetype</u>	<u>Case Disp</u>	14	0020S	0030W	<u>Sect</u>	<u>Sur Typ</u>	<u>Sur Num</u>	<u>Suff</u>	<u>Subdivision</u>	<u>Act Pend</u>
285003	AUTHORIZED				010	ALIQ			E2NE,SWNE,SW,NWSE;	

Serial Number: AZA 032591

Total Case Acres: 1.000

<u>Casetype</u>	<u>Case Disp</u>	14	0020S	0030W	<u>Sect</u>	<u>Sur Typ</u>	<u>Sur Num</u>	<u>Suff</u>	<u>Subdivision</u>	<u>Act Pend</u>
288100	PENDING				003	ALIQ			SESE;	Y
					010				NE,SE,SW,SW;	Y

